

**FILED**

1

NOV 15 2024

Krista Bartsch  
Bastrop County Clerk

For Action

ORDER/RESOLUTION NO. \_\_\_\_\_

**REGARDING THE PETITION (“PETITION”) SUBMITTED TO THE BASTROP COUNTY COMMISSIONERS COURT FOR THE CREATION OF THE PROPOSED BASTROP COUNTY EMERGENCY SERVICES DISTRICT NO. 3 (“DISTRICT”), A RESOLUTION/ORDER OF THE BASTROP COUNTY COMMISSIONERS COURT TO: (1) CONDUCT A CANVASS OF THE VOTES OF THE SPECIAL ELECTION HELD NOVEMBER 5, 2024 IN BASTROP COUNTY, TEXAS REGARDING THE CREATION OF DISTRICT; (2) APPROVE AND CONFIRM THE CREATION OF THE DISTRICT AND THE AUTHORIZATION OF THE LEVY OF A TAX NOT TO EXCEED THE RATE ALLOWED BY ARTICLE III, SECTION 48-E, OF THE TEXAS CONSTITUTION, WHICH PROVIDES FOR THE LEVY OF A TAX NOT TO EXCEED TEN CENTS (\$0.10) ON EACH \$100.00 VALUATION OF AD VALOREM PROPERTY SITUATED IN THE DISTRICT; (3) APPROVE THE ENTRY OF THIS ORDER, AS REQUIRED BY LAW, WHICH CONFIRMS THE CREATION OF THE DISTRICT AND ITS TERRITORY; (4) APPROVE THE INITIATION OF ALL PROCEDURES AND RELATED MATTERS OR DOCUMENTS DEEMED NECESSARY OR DESIRED BY THE COMMISSIONERS COURT TO SELECT AND APPOINT, AS REQUIRED BY LAW, THE INITIAL FIVE-MEMBER BOARD OF EMERGENCY SERVICES COMMISSIONERS FOR THE DISTRICT; AND (5) ESTABLISHING AN EFFECTIVE DATE AND COMPLIANCE WITH THE TEXAS OPEN MEETING ACT.**

WHEREAS, Bastrop County, Texas (“County”) is a county of the State of Texas, having been duly created and organized under the constitution and laws of Texas, and further, the Bastrop County Commissioners Court (“Commissioners Court”) is the governing body of the County; and

WHEREAS, pursuant to Article V, Section 18 of the Texas Constitution, Chapter 775 of the Texas Health and Safety Code (“Chapter 775”), Chapters 3, 4, and 65 of the Texas Election Code, and other authority, the County, by and through its Commissioners Court, is charged with the responsibility of determining whether the petition (“Petition”) filed on June 7, 2024 with the Bastrop County Clerk for the creation of the proposed BASTROP COUNTY EMERGENCY SERVICES DISTRICT NO. 3 (“District”), located wholly in Bastrop County, Texas, the contents of said petition being incorporated by reference, should be (1) granted and an election thereafter ordered and conducted to confirm the District’s creation and to authorize the imposition of a tax not to exceed the rate allowed by Article III, Section 48-e of the Texas Constitution, or in the alternative (2) denied as authorized by law; and

WHEREAS, the Petition states that the District’s boundaries are to be coextensive with the boundaries of Bastrop County, Texas, thereby necessarily attempting to include in the

District's territory located in Bastrop County, Texas certain municipal territory (or land) which is within the (1) municipal incorporated limits (or city limits and including annexations) and extraterritorial jurisdiction (or "ETJ") of the City of Bastrop, Texas, (2) the municipal incorporated limits (or city limits and including annexations) and ETJ of the City of Smithville, Texas, (3) the municipal incorporated limits (or city limits and including annexations) and ETJ of the City of Elgin, Texas, (4) the ETJ of the City of Mustang Ridge, Texas, (5) the ETJ of the City of Austin, Texas, and (6) the ETJ of the City of Webberville, Texas; and

**WHEREAS**, the governing bodies of the Cities of Bastrop, Texas, Smithville, Texas, and Mustang Ridge, Texas previously provided to the County written resolutions pursuant to the aforesaid authority to confirm their consent for the creation of the District; and

**WHEREAS**, the governing bodies of the following municipalities, with jurisdictional land located in Bastrop County, Texas and proposed to be inside the District's territory, failed to give their consent to the creation of the District: (1) the City of Elgin, Texas (regarding its municipal or city limits land (including annexations) and ETJ land; (2) the City of Austin, Texas (regarding its ETJ land); and (3) the City of Webberville, Texas (regarding its ETJ land); and

**WHEREAS**, by separate order (a copy of which is attached and incorporated by reference as **Exhibit A**), and after conducting the public hearing as required by law, the Commissioners Court (1) approved and granted the Petition for the creation of the District, (2) fixed the District's territorial boundaries as the land area more particularly described in **Exhibit A (see its Exhibit 1 thereto attached)**, and (3) ordered that a special election be held on November 5, 2024 in Bastrop County, Texas to confirm the creation of the District and authorize the levy of a tax not to exceed the rate allowed by Article III, Section 48-e of the Texas Constitution, which provides for the levy of a tax not to exceed ten cents (\$0.10) on each \$100.00 valuation of ad valorem property situated in the District; and

**WHEREAS**, pursuant to Section 775.019 (e) of the Texas Health and Safety Code, the Commissioners Court declares that, at an election held on the 5<sup>th</sup> day of November, 2024, in that part of Bastrop County, State of Texas (as said District territory is more particularly described in the attached **Exhibit A (see its Exhibit 1 thereto attached)**), there was submitted to the qualified voters the question of whether that territory should be formed into an emergency services district under state law (said district being the **BASTROP COUNTY EMERGENCY SERVICES DISTRICT NO. 3**); and

**WHEREAS**, pursuant to Section 775.019 (e) of the Texas Health and Safety Code, the Commissioners Court declares that at the November 5, 2024 election regarding the District, 22,086 votes were cast in favor of formation of the District and 10,172 votes were cast against formation; and

**WHEREAS**, pursuant to Section 775.019 (b) of the Texas Health and Safety Code, the Commissioners Court declares that at the November 5, 2024 election regarding the District, a majority of the voters residing in the (1) municipal limits and extraterritorial jurisdiction of the City of Bastrop, Texas, (2) municipal limits and extraterritorial jurisdiction of the City of Smithville, Texas, and (3) extraterritorial jurisdiction of the City of Mustang Ridge, Texas, voted in favor of creating the District and imposing a tax; and

**WHEREAS**, pursuant to Section 775.019 (e) of the Texas Health and Safety Code, the Commissioners Court declares that the formation of the emergency services district (the District) received the affirmative vote of the majority of the votes cast at the election as provided by law; and

**WHEREAS**, it is the intent of the Commissioners Court by this order to (1) conduct and approve a canvass of the votes of the special election held November 5, 2024 in Bastrop County, Texas regarding the District, (2) approve and confirm the creation of the District and the authorization of the levy of a tax not to exceed the rate allowed by Article III, Section 48-e of the Texas Constitution as herein described, (3) approve the entry of this creation order, as required by law, which confirms the creation of the District and its territory, and (4) approve the initiation, as hereafter described, of the procedures and documents deemed necessary or desired by the Commissioners Court for it to select and appoint, as required by law, the initial five-member Board of Emergency Services Commissioners for the District.

**NOW, THEREFORE, BE IT RESOLVED AND ORDERED BY THE COMMISSIONERS COURT OF BASTROP COUNTY, STATE OF TEXAS**, for and on behalf of said County and in the public interest, that the tract described in this order, as described in the attached **Exhibit A (see its Exhibit 1 thereto attached)**, identified as the District territory as more particularly described in said exhibit, has been duly and legally formed into an emergency services district under the name of the **BASTROP COUNTY EMERGENCY SERVICES DISTRICT NO. 3**, under Article III, Section 48-e of the Texas Constitution, as proposed by S.J.R. No. 27, Acts of the 70th Legislature, Regular Session, 1987, and adopted by the voters at an election held November 3, 1987, and has the powers vested by law in the District, and further, the Commissioners Court resolves and orders the following:

- (1) Unless otherwise designated: (a) the past, present, or future tense shall each include the other, the masculine or feminine gender shall each include the other, and the singular and plural number shall each include the other where necessary for a correct meaning; and (b) this order instrument (and the terms “this order” or “order” when referring to this instrument) shall be construed and interpreted also to constitute a formal

resolution made and entered by the Commissioners Court, as allowed by Texas law, regarding all subject matter described in this instrument.

- (2) All statements made in the caption and preliminary recitals of this order, and all attached documents, are incorporated by reference for all purposes.
- (3) A canvass of the votes cast in the aforesaid election held on November 5, 2024 regarding the District was conducted by the Commissioners Court, and the results of that canvass are hereby approved, and further, it is found and determined by the Commissioners Court that at said election 22,086 votes were cast in favor of the District's formation and 10,172 votes were cast against the District's formation, and as a result: (a) the creation and formation of the District received the affirmative vote of the majority of the votes cast at election as provided by law; and (b) the District territory described in **Exhibit A (see its Exhibit 1 thereto attached)** has been duly and legally formed into an emergency services district pursuant to Texas law and formally named and identified as the BASTROP COUNTY EMERGENCY SERVICES DISTRICT NO. 3, pursuant to Article III, Section 48-e of the Texas Constitution (and other authority) which provide for the levy of a tax not to exceed ten cents (\$0.10) on each \$100.00 valuation of ad valorem property situated in the District as herein described.
- (4) The Commissioners Court hereby declares, confirms, and ratifies the following matters pursuant to the authority recited in this order: (a) the initial receipt prior to June 7, 2024 by the Bastrop County Judge of the Petition requesting the creation of the proposed District; (b) the preliminary review conducted by the Bastrop County Judge regarding the proper form of the Petition; (c) the authorization granted by the Bastrop County Judge for the filing of the Petition with the Bastrop County Clerk; (d) the filing of the Petition with the Bastrop County Clerk on June 7, 2024; (e) the holding of a public hearing on August 12, 2024 regarding the Petition in compliance with the aforesaid authority, and at which hearing (i) each person who had an interest in the creation of the District was allowed to attend the hearing and present grounds for or against creation of the District, and (ii) any interested person was allowed to appear before the Commissioners Court in person or by attorney to support or oppose the creation of the District and offer any pertinent testimony; (f) that said public hearing was properly predicated by the County by the giving of all public notice required by law; (g) that the special election held on

November 5, 2024 regarding the District was ordered, called, noticed, conducted, and the votes canvassed, as required by law; and (h) the granting of the Petition, the creation of the District and its territory, and the authorization of the levy of a tax not to exceed the rate allowed by Article III, Section 48-e of the Texas Constitution, as herein described, all have been approved and confirmed by said election and the entry of this order as authorized by law.

- (5) The Commissioners Court hereby orders and declares that the Petition filed with the Bastrop County Clerk on June 7, 2024 for the creation of the District in Bastrop County, Texas is granted, approved, and confirmed as herein described pursuant to the special election held on November 5, 2024 regarding the District and the authority described in this order, including without limitation Sections 775.011-.098 of the Texas Health and Safety Code, and further that:
- (a) The Commissioners Court orders and declares that the active territorial boundaries of the BASTROP COUNTY EMERGENCY SERVICES DISTRICT NO. 3 are hereby determined and fixed as the District territory more particularly described in the attached **Exhibit A (see its Exhibit 1 thereto attached)**, and that said boundaries are coextensive with the boundaries of Bastrop County, Texas -- save, except, and excluding from said boundaries of the District, however, the following territory located in Bastrop County, Texas, as more particularly described by the approved District territory mapping exhibit attached as **Exhibit A (see its Exhibit 1 thereto attached)**: (i) there is excluded from the District's territory all of the territory included in the municipal limits (including any annexation territory) and extraterritorial jurisdiction of the City of Elgin, Texas which is located in Bastrop County, Texas; (ii) there is excluded from the District's territory all of the territory included in the extraterritorial jurisdiction of the City of Austin, Texas which is located in Bastrop County, Texas; and (iii) there is excluded from the District's territory all of the territory included in the extraterritorial jurisdiction of the City of Webberville, Texas which is located in Bastrop County, Texas.
- (b) The Commissioners Court orders and declares that: (i) the creation of the District is feasible and will promote the public safety, welfare, health, and convenience of persons residing in the

District; (ii) the creation of the District remains feasible and will continue to promote the public safety, welfare, health, and convenience of persons residing in the District (thus still meeting the requirements of Section 775.017(a) of the Texas Health and Safety Code) even though the aforesaid territory of the City of Elgin, Texas (described above in subparagraph a) is excluded from the District; (iii) the creation of the District remains feasible and will continue to promote the public safety, welfare, health, and convenience of persons residing in the District (thus still meeting the requirements of Section 775.017(a) of the Texas Health and Safety Code) even though the aforesaid territory of the City of Austin, Texas (described above in subparagraph a) is excluded from the District; and (iv) the creation of the District remains feasible and will continue to promote the public safety, welfare, health, and convenience of persons residing in the District (thus still meeting the requirements of Section 775.017(a) of the Texas Health and Safety Code) even though the aforesaid territory of the City of Webberville, Texas (described above in subparagraph a) is excluded from the District.

- (c) The Commissioners Court orders and declares the following pursuant to Sections 775.018 and 775.0205 of the Texas Health and Safety Code and other authority: (i) the District shall provide, as stated in the Petition, emergency medical services and emergency transport in the District territory in response to any emergency situation in accordance with the authority granted to emergency service districts under Chapter 775 -- but that the District will not provide any services provided by the other emergency services districts now existing and operating in Bastrop County, Texas; (ii) those other, existing and operating emergency service districts have been identified as the (1) Bastrop County Emergency Services District No. 1, (2) Bastrop County Emergency Services District No. 2, and (3) Bastrop-Travis Counties Emergency Services District No. 1, as identified in the Petition and the statement of services issued and provided to the County by those existing emergency services districts; (iii) those aforesaid and existing emergency services districts now located and operating in Bastrop County, Texas each has adopted, issued, and provided to the County their written Statements of Services (the contents of which are incorporated by reference); (iv) written

public notice of those Statements of Services has been given by the County prior to the special election held on November 5, 2024 regarding the District; and (v) each of the aforesaid and existing emergency services districts has acknowledged in its Statement of Service (1) the type of emergency services that district will provide or continue to provide in any area of overlapping territory with the created BASTROP COUNTY EMERGENCY SERVICES DISTRICT NO. 3, and (2) that a conflict of services will not exist through the creation and operation of BASTROP COUNTY EMERGENCY SERVICES DISTRICT NO. 3.

- (6) The Commissioners Court orders and declares, pursuant to Section 775.034 of the Texas Health and Safety Code and other authority, the following matters regarding the appointment by the Commissioners Court at a public meeting of the initial five-member Board of Emergency Services Commissioners (“Board”) to serve as the District’s governing body:
- (a) The Commissioners Court shall give written public notice of: (i) the legal qualifications for membership on the Board; and (ii) an application period and stated procedure for interested members of the public to formally apply (through the timely submission and actual delivery of their written application letters to the Office of the Bastrop County Judge) for appointment by the Commissioners Court to a seat on the initial five-member Board for the District.
  - (b) The application period for the timely submission and actual delivery of the aforesaid application letters to the Office of the Bastrop County Judge shall begin on November 18, 2024 and end at 3:00 p.m. County local time on December 4, 2024.
  - (c) To serve as a member of the Board of the District, a person must be: (i) at least eighteen years of age; and (ii) a resident citizen of the state and either (1) a qualified voter within the territorial area served by the District, or (2) the owner of land subject to taxation in the District.
  - (d) Members of the District’s Board shall serve two-year terms, except that two of the initial members of the Board shall be designated by

the Commissioners Court on or before January 1, 2025 to serve a one-year term.

- (e) The members of the initial five-member Board of the District shall be appointed, and their respective terms of office designated, by the Commissioners Court at a public meeting as required by law.
- (7) The Commissioners Court orders and declares, pursuant to Chapter 775 of the Texas Health and Safety Code and other authority, that it shall approve the initiation of any other procedures or documents required by law or deemed necessary or desired by the Commissioners Court for the selection and appointment of the members of the initial or a future Board.
- (8) All contents of Section 775.0422 of the Texas Health and Safety Code, and all rights and authority granted to the Commissioners Court by that statute to remove from office an appointed member of the Board of the District, are approved and specifically adopted by the Commissioners Court in this order.
- (9) All contents of Section 775.034 of the Texas Health and Safety Code, and all rights and authority granted to the Commissioners Court by that statute to (1) appoint the initial Board of the District, (2) designate the terms of office of the initial Board members, (3) appoint successors for Board members whose terms of office have expired, and (4) fill vacancies on the Board for the remainder unexpired terms, are approved and specifically adopted by the Commissioners Court in this order.
- (10) This order: (a) shall take effect immediately from and after its passage, and all preliminary matters and conditions precedent to predicate the action of the Commissioners Court described in this order have been timely initiated and completed; and (b) was enacted and approved at a public meeting of the Commissioners Court held in compliance with Chapter 551, Texas Government Code (the Texas Open Meetings Act).

**ORDERED, APPROVED, AND ADOPTED** on this the 14<sup>th</sup> day of November, 2024.



**THE COMMISSIONERS COURT OF  
BASTROP COUNTY, TEXAS**

Gregory Klaus  
County Judge  
Bastrop County, Texas

Melvin L. House  
County Commissioner, Precinct 1  
Bastrop County, Texas

A. Bealitt  
County Commissioner, Precinct 2  
Bastrop County, Texas

Mark Muntz  
County Commissioner, Precinct 3  
Bastrop County, Texas

David Blaw  
County Commissioner, Precinct 4  
Bastrop County, Texas

**ATTEST:**

Krista Bautech  
County Clerk or Deputy County Clerk  
Bastrop County, Texas

**EXHIBIT A**  
**(Prior Order of Commissioners Court Granting Petition, Fixing Territory  
of District, and Ordering Special Election)**

AUG 19 2024

Krista Bartsch  
Bastrop County Clerk

ORDER NO. \_\_\_\_\_

**AN ORDER OF THE BASTROP COUNTY COMMISSIONERS COURT: (1) GRANTING THE PETITION FILED WITH THE BASTROP COUNTY CLERK ON JUNE 7, 2024 FOR THE CREATION OF THE BASTROP COUNTY EMERGENCY SERVICES DISTRICT NO. 3; (2) ORDERING A SPECIAL ELECTION TO BE HELD ON NOVEMBER 5, 2024 TO CONFIRM THE CREATION OF SAID DISTRICT AND AUTHORIZATION OF THE LEVY OF A TAX NOT TO EXCEED THE RATE ALLOWED BY SECTION 48-e, OF ARTICLE III, TEXAS CONSTITUTION; AND (3) ESTABLISHING AN EFFECTIVE DATE AND COMPLIANCE WITH THE TEXAS OPEN MEETING ACT.**

**WHEREAS**, Bastrop County, Texas (“County”) is a county of the State of Texas, having been duly created and organized under the constitution and laws of Texas, and further, the Bastrop County Commissioners Court (“Commissioners Court”) is the governing body of the County; and

**WHEREAS**, pursuant to Article V, Section 18 of the Texas Constitution, Chapter 775 of the Texas Health and Safety Code, applicable provisions of the Texas Election Code, and other authority (collectively referred to as “the aforesaid authority”), the County, by and through its Commissioners Court, is charged with the responsibility of determining whether that certain active petition (“Petition”) filed on June 7, 2024 with the Bastrop County Clerk for the creation of the proposed BASTROP COUNTY EMERGENCY SERVICES DISTRICT NO. 3 (“District”) in Bastrop County, Texas, the contents of which petition are incorporated by reference, should be (1) granted and an election thereafter ordered and conducted to confirm the District’s creation and to authorize the imposition of a tax not to exceed the rate allowed by Section 48-e of Article III of the Texas Constitution, or in the alternative (2) denied as authorized by law; and

**WHEREAS**, the Petition states that the District’s boundaries are to be coextensive with the boundaries of Bastrop County, Texas, thereby necessarily attempting to include in the District’s territory located in Bastrop County, Texas certain municipal territory (or land) which is within the (1) municipal incorporated limits (or city limits and including annexations) and extraterritorial jurisdiction of the City of Bastrop, Texas, the City of Smithville, Texas, the City of Elgin, Texas, and the City of Mustang Ridge, Texas, and (2) the extraterritorial jurisdiction land of the City of Austin, Texas and the City of Webberville, Texas located in Bastrop County, Texas; and

**WHEREAS**, the governing bodies of the Cities of Bastrop, Texas, Smithville, Texas, and Mustang Ridge, Texas have provided to the County written resolutions pursuant to the aforesaid authority to confirm their consent for the creation of the District; and

**WHEREAS**, the governing bodies of the following municipalities, with jurisdictional land located in Bastrop County, Texas and proposed to be inside the District’s territory, currently

have failed to give their consent to the creation of the District: (1) the City of Elgin, Texas (regarding its municipal or city limits land [including annexations] and ETJ land located in Bastrop County, Texas); (2) the City of Austin, Texas (regarding only its ETJ land located in Bastrop County, Texas); and (3) the City of Webberville, Texas (regarding only its ETJ land located in Bastrop County, Texas); and

**WHEREAS**, it is the intent of the Commissioners Court by this order to grant the Petition as authorized by law and as hereafter described, fix the District's boundaries, and to order and give notice as required by law that a special election shall be held on November 5, 2024 to confirm the creation of the BASTROP COUNTY EMERGENCY SERVICES DISTRICT NO. 3 and authorization of the levy of a tax not to exceed the rate allowed by Section 48-e, Article III, Texas Constitution which provides for the levy of a tax not to exceed ten cents (\$0.10) on each \$100.00 valuation of ad valorem property situated in the District.

**NOW, THEREFORE, BE IT RESOLVED AND ORDERED** by the Bastrop County Commissioners Court, for and on behalf of said County and in the public interest, as follows:

- (1) Unless otherwise designated in this order, the past, present, or future tense shall each include the other, the masculine or feminine gender shall each include the other, and the singular and plural number shall each include the other where necessary for a correct meaning.
- (2) All statements made in the caption and preliminary recitals of this order, and all attached documents, are incorporated by reference for all purposes.
- (3) The Commissioners Court hereby declares, confirms, and ratifies the occurrence of the following matters and events pursuant to the aforesaid authority: (a) the initial receipt prior to June 7, 2024 by the Bastrop County Judge of the Petition requesting the creation of the proposed BASTROP COUNTY EMERGENCY SERVICES DISTRICT NO. 3 ("District"); (b) the preliminary review conducted by the Bastrop County Judge regarding the proper form of the Petition; (c) the authorization granted by the Bastrop County Judge for the filing of the Petition with the Bastrop County Clerk; (d) the filing of the Petition with the Bastrop County Clerk on June 7, 2024; (e) the holding of a public hearing this date regarding the Petition in compliance with the aforesaid authority, and at which hearing (i) each person who had an interest in the creation of the District was allowed to attend the hearing and present grounds for or against creation of the District, and (ii) any interested person was allowed to appear before the Commissioners Court in person or by attorney to support or oppose the creation of the District and offer any pertinent

testimony, and (f) said public hearing having been properly predicated by the County having given all preliminary public notice required by law.

- (4) The Commissioners Court hereby orders that the Petition filed with the Bastrop County Clerk on June 7, 2024 for the creation of the proposed BASTROP COUNTY EMERGENCY SERVICES DISTRICT NO. 3 in Bastrop County, Texas is in compliance with and is hereby granted pursuant to the aforesaid authority, including without limitation Sections 775.011-.098 of the Texas Health and Safety Code, and the Commissioners Court further orders the following regarding the creation and confirmation of the District:
- (a) The Commissioners Court, on the issuance date of this order and pursuant to the applicable provisions of Chapter 775 of the Texas Health and Safety Code, hereby fixes the now active territorial boundaries of the BASTROP COUNTY EMERGENCY SERVICES DISTRICT NO. 3 ("District"), and states that said boundaries are coextensive with the boundaries of Bastrop County, Texas -- save, except, and excluding from the boundaries of the District, however, the following territory located in Bastrop County, Texas more particularly described by the approved mapping attached hereto as **Exhibit 1**: (1) all of the territory included in the municipal limits (including any annexation territory) and extraterritorial jurisdiction of the City of Elgin, Texas which is located in Bastrop County, Texas; (2) all of the territory included in the extraterritorial jurisdiction of the City of Austin, Texas which is located in Bastrop County, Texas; and (3) all of the territory included in the extraterritorial jurisdiction of the City of Webberville, Texas which is located in Bastrop County, Texas.
- (b) A special election is hereby ordered to be held on November 5, 2024 for the following purposes, as described in the approved election order attached as **Exhibit 2**, and the approved election notice attached as **Exhibit 3**: to confirm the creation of the BASTROP COUNTY EMERGENCY SERVICES DISTRICT NO. 3 and authorization of the levy of a tax not to exceed the rate allowed by Section 48-e, Article III, Texas Constitution which provides for the levy of a tax not to exceed ten cents (\$0.10) on each \$100.00 valuation of ad valorem property situated in the District.

- (c) After the public hearing described above, the Commissioners Court hereby finds and orders that: (i) the creation of the District is feasible and will promote the public safety, welfare, health, and convenience of persons residing in the proposed District; (ii) the creation of the District remains feasible and will continue to promote the public safety, welfare, health, and convenience of persons residing in the District (thus still meeting the requirements of Section 775.017(a) of the Texas Health and Safety Code) even though the territory of the City of Elgin, Texas (described above in subparagraph a) is excluded from the District; (iii) the creation of the District remains feasible and will continue to promote the public safety, welfare, health, and convenience of persons residing in the District (thus still meeting the requirements of Section 775.017(a) of the Texas Health and Safety Code) even though the territory of the City of Austin, Texas (described above in subparagraph a) is excluded from the District; and (iv) the creation of the District remains feasible and will continue to promote the public safety, welfare, health, and convenience of persons residing in the District (thus still meeting the requirements of Section 775.017(a) of the Texas Health and Safety Code) even though the territory of the City of Webberville, Texas (described above in subparagraph a) is excluded from the District.
- (d) This order shall take effect immediately from and after its passage, and all preliminary matters and conditions precedent to predicate the action of the Commissioners Court described in this order have been timely initiated and completed.
- (e) This order was enacted and approved at a public meeting of the Commissioners Court held in compliance with Chapter 551 of the Texas Government Code, the Texas Open Meetings Act.

ORDERED, APPROVED, AND ADOPTED on this the 12<sup>th</sup> day of August,  
2024.

**THE COMMISSIONERS COURT OF  
BASTROP COUNTY, TEXAS**

Gregory Klaus  
County Judge  
Bastrop County, Texas

Whitney R. Hansen  
County Commissioner, Precinct 1  
Bastrop County, Texas

Clay Burdett  
County Commissioner, Precinct 2  
Bastrop County, Texas

Mark Meath  
County Commissioner, Precinct 3  
Bastrop County, Texas

Scott Blaw  
County Commissioner, Precinct 4  
Bastrop County, Texas

**ATTEST**  
Krista Bartsch  
County Clerk or Deputy County Clerk  
Bastrop County, Texas

**EXHIBIT 1**  
**(District Territory Mapping)**





Bastrop County, TX

Bastrop County Emergency Service District No. 3  
Territorial Boundaries

1



MAP LEGEND

 Bastrop County ESD No. 3



Date: 8/12/2024



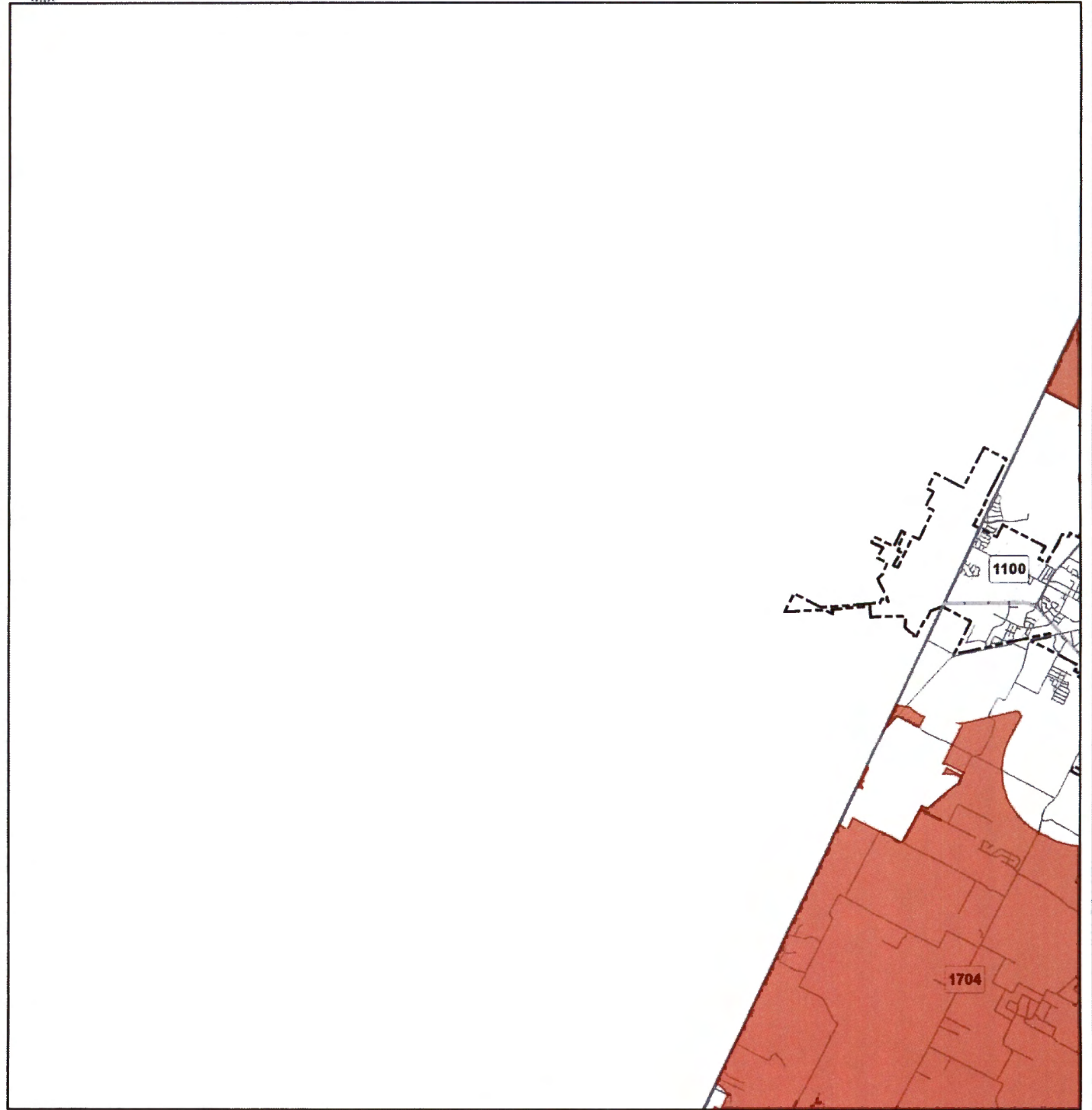
Scan QR Code for an Interactive Viewer

Bastrop County provides this map and data "as is" and assumes no liability for its completeness or accuracy. Information shown on this map is derived from public records that are constantly undergoing change and do not replace a site survey. This product is for informational purposes and may not have been prepared for or be suitable for legal, engineering or surveying purposes. It does not represent an on-the-ground survey and represents only the approximate relative location of property boundaries.




Bastrop County, TX

Bastrop County Emergency Service District No. 3  
Territorial Boundaries

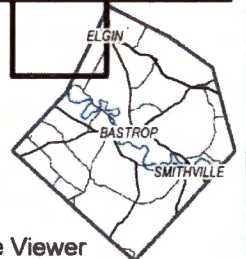


MAP LEGEND

 Bastrop County ESD No. 3



Date: 8/12/2024



Scan QR Code for an Interactive Viewer

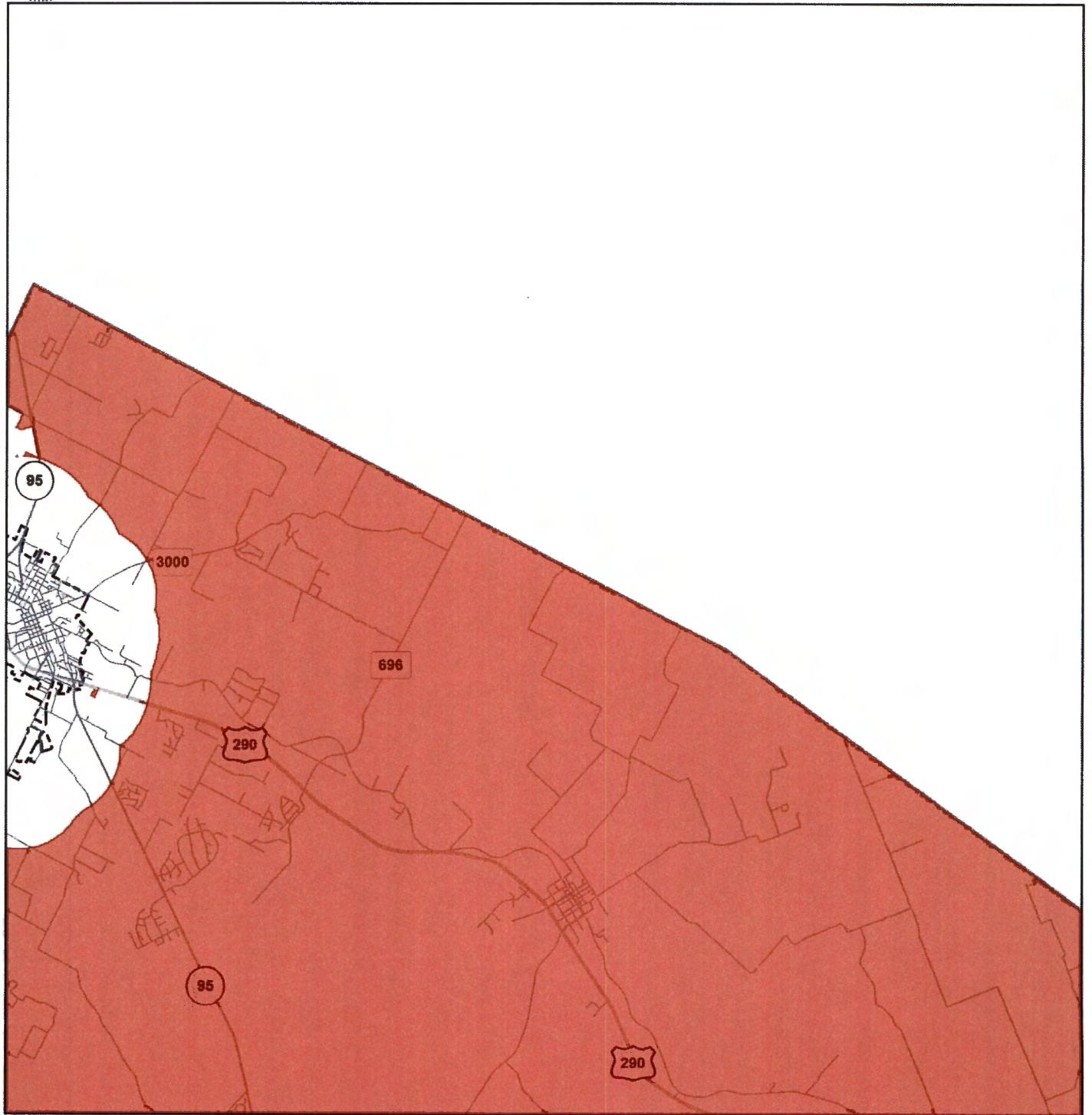
Bastrop County provides this map and data "as is" and assumes no liability for its completeness or accuracy. Information shown on this map is derived from public records that are constantly undergoing change and do not replace a site survey. This product is for informational purposes and may not have been prepared for or be suitable for legal, engineering or surveying purposes. It does not represent an on-the-ground survey and represents only the approximate relative location of property boundaries.



Bastrop County, TX


Bastrop County Emergency Service District No. 3  
Territorial Boundaries

3

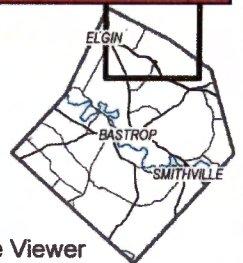


MAP LEGEND

 Bastrop County ESD No. 3



Date: 8/12/2024



Scan QR Code for an Interactive Viewer


Bastrop County provides this map and data "as is" and assumes no liability for its completeness or accuracy. Information shown on this map is derived from public records that are constantly undergoing change and do not replace a site survey. This product is for informational purposes and may not have been prepared for or be suitable for legal, engineering or surveying purposes. It does not represent an on-the-ground survey and represents only the approximate relative location of property boundaries.



Bastrop County, TX


*Bastrop County Emergency Service District No. 3  
Territorial Boundaries*

4



MAP LEGEND

 Bastrop County ESD No. 3

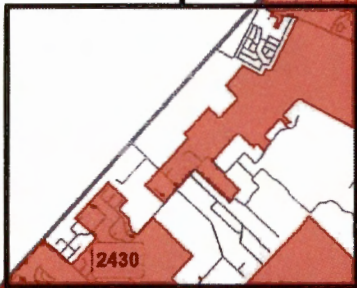


Date: 8/12/2024



Scan QR Code for an Interactive Viewer

Bastrop County provides this map and data "as is" and assumes no liability for its completeness or accuracy. Information shown on this map is derived from public records that are constantly undergoing change and do not replace a site survey. This product is for informational purposes and may not have been prepared for or be suitable for legal, engineering or surveying purposes. It does not represent an on-the-ground survey and represents only the approximate relative location of property boundaries.

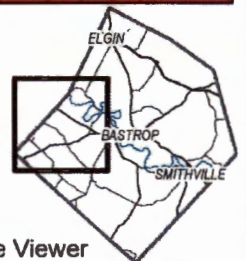


MAP LEGEND

 Bastrop County ESD No. 3

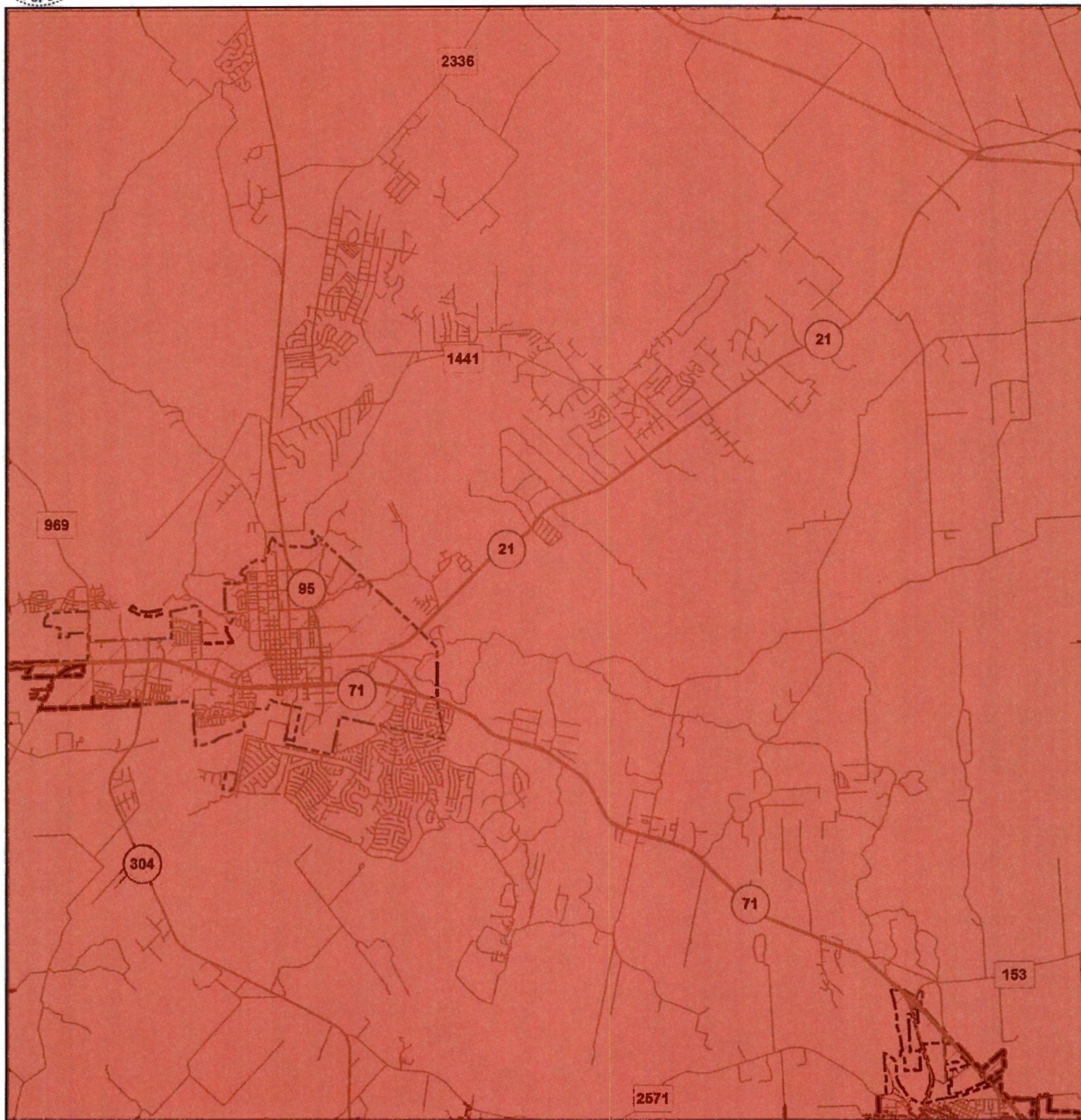


Date: 8/12/2024



Scan QR Code for an Interactive Viewer

Bastrop County provides this map and data "as is" and assumes no liability for its completeness or accuracy. Information shown on this map is derived from public records that are constantly undergoing change and do not replace a site survey. This product is for informational purposes and may not have been prepared for or be suitable for legal, engineering or surveying purposes. It does not represent an on-the-ground survey and represents only the approximate relative location of property boundaries.



**MAP LEGEND**

 Bastrop County ESD No. 3



Date: 8/12/2024



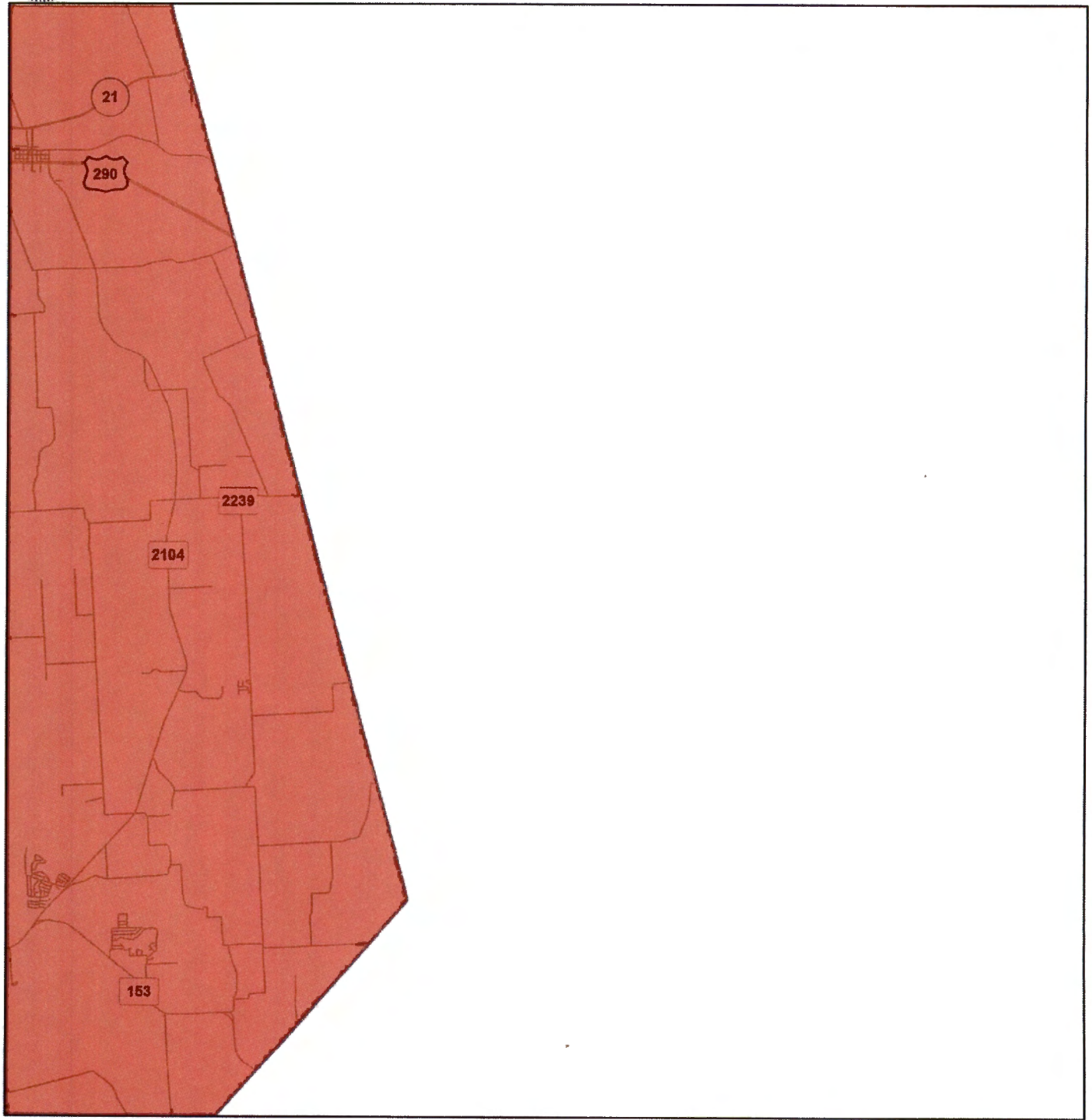
Scan QR Code for an Interactive Viewer

Bastrop County provides this map and data "as is" and assumes no liability for its completeness or accuracy. Information shown on this map is derived from public records that are constantly undergoing change and do not replace a site survey. This product is for informational purposes and may not have been prepared for or be suitable for legal, engineering or surveying purposes. It does not represent an on-the-ground survey and represents only the approximate relative location of property boundaries.




# Bastrop County, TX

## Bastrop County Emergency Service District No. 3 7 Territorial Boundaries

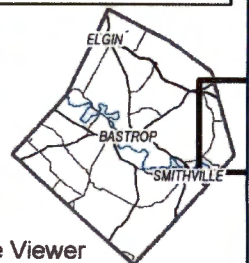


### MAP LEGEND

 Bastrop County ESD No. 3



Date: 8/12/2024



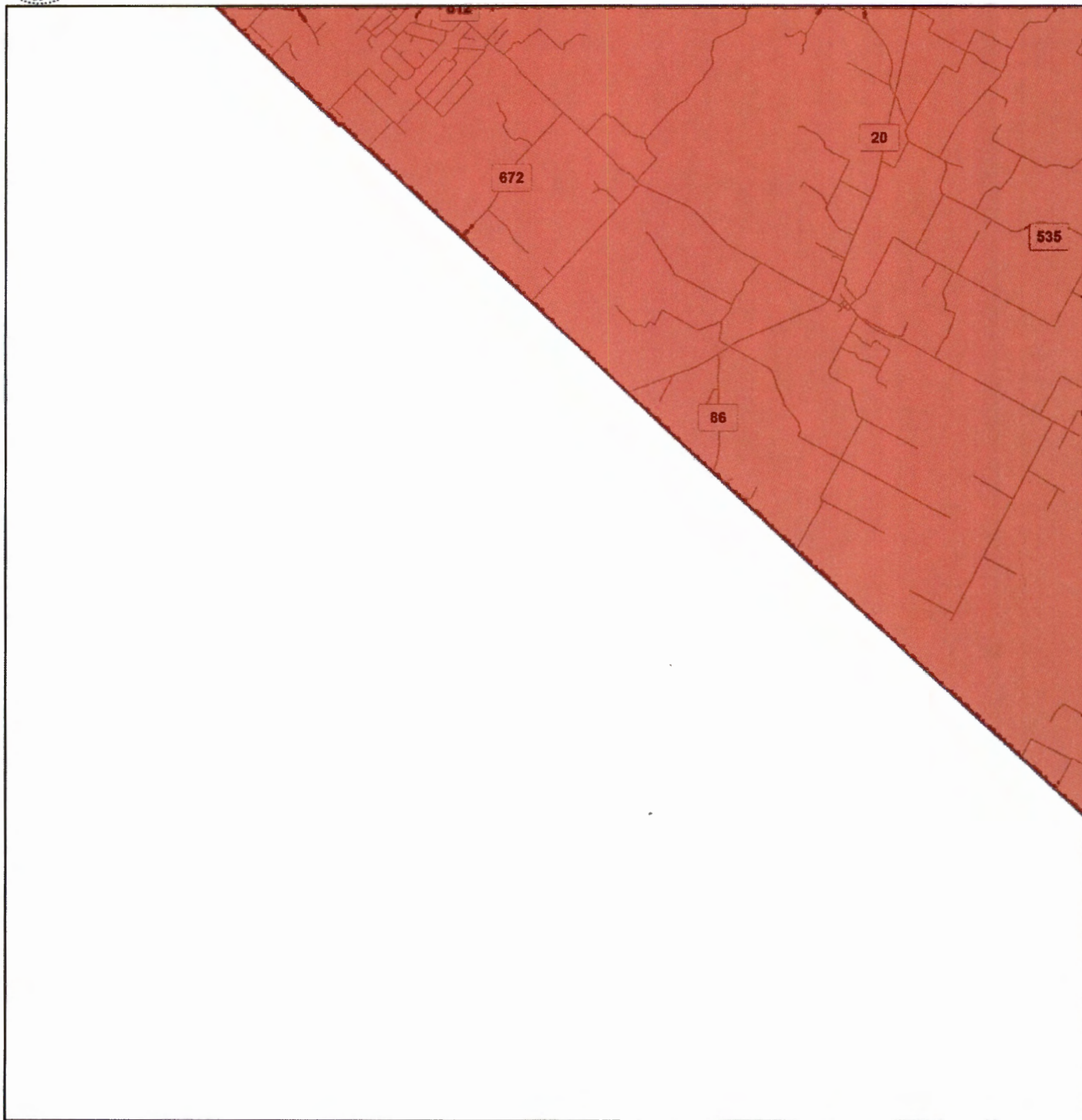
Scan QR Code for an Interactive Viewer

Bastrop County provides this map and data "as is" and assumes no liability for its completeness or accuracy. Information shown on this map is derived from public records that are constantly undergoing change and do not replace a site survey. This product is for informational purposes and may not have been prepared for or be suitable for legal, engineering or surveying purposes. It does not represent an on-the-ground survey and represents only the approximate relative location of property boundaries.




Bastrop County, TX

Bastrop County Emergency Service District No. 3  
Territorial Boundaries



MAP LEGEND

 Bastrop County ESD No. 3



Date: 8/12/2024



Scan QR Code for an Interactive Viewer

Bastrop County provides this map and data "as is" and assumes no liability for its completeness or accuracy. Information shown on this map is derived from public records that are constantly undergoing change and do not replace a site survey. This product is for informational purposes and may not have been prepared for or be suitable for legal, engineering or surveying purposes. It does not represent an on-the-ground survey and represents only the approximate relative location of property boundaries.






Bastrop County, TX

Bastrop County Emergency Service District No. 3  
Territorial Boundaries



MAP LEGEND

 Bastrop County ESD No. 3



Date: 8/12/2024




Scan QR Code for an Interactive Viewer

Bastrop County provides this map and data "as is" and assumes no liability for its completeness or accuracy. Information shown on this map is derived from public records that are constantly undergoing change and do not replace a site survey. This product is for informational purposes and may not have been prepared for or be suitable for legal, engineering or surveying purposes. It does not represent an on-the-ground survey and represents only the approximate relative location of property boundaries.




Bastrop County, TX

Bastrop County Emergency Service District No. 3 10  
Territorial Boundaries



MAP LEGEND



 Bastrop County ESD No. 3



Scan QR Code for an Interactive Viewer

Bastrop County provides this map and data "as is" and assumes no liability for its completeness or accuracy. Information shown on this map is derived from public records that are constantly undergoing change and do not replace a site survey. This product is for informational purposes and may not have been prepared for or be suitable for legal, engineering or surveying purposes. It does not represent an on-the-ground survey and represents only the approximate relative location of property boundaries.

**EXHIBIT 2**  
**(Order of Special Election)**



**ORDER OF SPECIAL ELECTION**  
**NOVEMBER 5, 2024**  
**(ORDEN DE ELECCIÓN ESPECIAL**  
**5 DE NOVIEMBRE DE 2024)**

An election is hereby ordered to be held on November 5, 2024 for the purposes of: to confirm the creation of the BASTROP COUNTY EMERGENCY SERVICES DISTRICT NO. 3 and authorization of the levy of a tax not to exceed the rate allowed by Section 48-e, Article III, Texas Constitution which provides for the levy of a tax not to exceed ten cents (\$0.10) on each \$100.00 valuation of ad valorem property situated in the District.

*(Por la presente se ordena una elección que se lleve a cabo una elección el día 5 de noviembre de 2024 para los propósitos de: Confirmar la creación del Condado de BASTROP SERVICIOS DE EMERGENCIA DISTRITO NO. 3 y la autorización por el Distrito para poner impuestos sobre la propiedad como permitido por Artículo III, Sección 48-e de la Constitución del Estado de Tejas, que provee la recaudación de un impuesto que no excederá diez centavos (\$0.10) por cada cien (\$100) dólares de valuación gravable de propiedad situada en el Distrito.)*

Pursuant to Sections 3.006 and 4.004 of the Texas Election Code, please note the following: (1) the nature and date of the special election is stated above in this notice document; (2) the location of each polling place is described below; (3) the hours that the polls will be open for early voting and on election day are described below; (4) the internet website of the authority conducting the special election (Bastrop County, Texas) is [www.co.bastrop.tx.us](http://www.co.bastrop.tx.us); and (5) the proposed BASTROP COUNTY EMERGENCY SERVICES DISTRICT NO. 3 will provide emergency medical services and emergency transport in response to any emergency situation in accordance with the authority granted to emergency services districts under Chapter 775 of the Texas Health and Safety Code, but the district will not provide any services provided by the existing Bastrop County Emergency Services District No. 1, the existing Bastrop County Emergency Services District No. 2, or the existing Bastrop-Travis Counties Emergency Services District No. 1, as set forth in the statement of services to be provided by each of the aforesaid and existing emergency services districts in accordance with Section 775.018(g) of the Texas Health and Safety Code.

*(De conformidad con las Secciones 3.006 y 4.004 del Código Electoral de Tejas, tenga en cuenta lo siguiente: (1) la naturaleza y la fecha de la elección especial se indican anteriormente en este documento de notificación; (2) la ubicación de cada lugar de votación se describe a continuación; (3) las horas en que las urnas estarán abiertas para la votación anticipada y el día de las elecciones se describen a continuación; (4) el sitio web de Internet de la autoridad que lleva a cabo la elección especial (Condado de Bastrop, Tejas) es [www.co.bastrop.tx.us](http://www.co.bastrop.tx.us); y (5) el DISTRITO DE SERVICIOS DE EMERGENCIA NO. 3 propuesto del Condado de Bastrop proporcionará servicios médicos de emergencia y transporte de emergencia en respuesta a cualquier situación de emergencia de acuerdo con la autoridad otorgada a los distritos de servicios de emergencia bajo el Capítulo 775 del Código de Salud y Seguridad de Tejas, pero el distrito no proporcionará ningún servicio proporcionado por el Distrito de Servicios de Emergencia No. 1 del Condado de Bastrop, el Distrito de Servicios de Emergencia No. 2 del Condado de Bastrop existente o el Distrito de Servicios de Emergencia No. 1 del Condado de Bastrop-Travis, como se establece en la declaración de servicios que deben proporcionar cada uno de los distritos de servicios de emergencia mencionados anteriormente y existentes de acuerdo con la Sección 775.018 (g) del Código de Salud y Seguridad de Tejas).*

As of the issuance date of this order, and pursuant to the applicable provisions of Chapter 775 of the Texas Health and Safety Code, the territorial boundaries of the BASTROP COUNTY EMERGENCY SERVICES DISTRICT NO. 3 ("District") are coextensive with the boundaries of Bastrop County, Texas – save, except, and excluding from the boundaries of the District, however, the following territory located in Bastrop County, Texas more particularly described by the mapping attached to this order and incorporated by reference for all purposes: (1) all of the territory included in the municipal limits (including any annexation territory) and extraterritorial jurisdiction of the City of Elgin, Texas which is located in Bastrop County, Texas; (2) all of the territory included in the extraterritorial jurisdiction of the City of Austin, Texas which is located in Bastrop County, Texas; and (3) all of the territory included in the extraterritorial jurisdiction of the City of Webberville, Texas which is located in Bastrop County, Texas.

*(A partir de la fecha de emisión de esta orden, y de conformidad con las disposiciones aplicables del Capítulo 775 del Código de Salud y Seguridad de Tejas, los límites territoriales del DISTRITO DE SERVICIOS DE EMERGENCIA DEL CONDADO DE BASTROP NO. 3 ("Distrito") son coextendidos con los límites del Condado de Bastrop, Tejas, salvo, exceptuando y excluyendo de los límites del Distrito, sin embargo, el siguiente territorio ubicado en el condado de Bastrop, Tejas, más particularmente descrito por el mapa adjunto a esta orden e incorporado por referencia para todos los propósitos: (1) todo el territorio incluido en los límites municipales (incluido cualquier territorio de anexión) y la jurisdicción extraterritorial de la ciudad de Elgin, Tejas, que se encuentra en el condado de Bastrop, Tejas; (2) todo el territorio incluido en la jurisdicción extraterritorial de la Ciudad de Austin, Tejas, que se encuentra en el Condado de Bastrop, Tejas; y (3) todo el territorio incluido en la jurisdicción extraterritorial de la ciudad de Webberville, Tejas, que se encuentra en el condado de Bastrop, Tejas).*

**EARLY VOTING SCHEDULE (HORARIO DE VOTACIÓN ADELANTADO)**

Early voting by personal appearance will be conducted as follows:

*(Votación adelantada mediante acto de presencia se llevará a cabo de lunes a viernes en:)*

- ❖ Bastrop County Courthouse Annex Bldg., 804 Pecan St., Lower Level, Conference Rm, Bastrop, Texas

(Edificio Anexo del Palacio de Justicia del Condado de Bastrop, 804 Calle de Pecan, Nivel Inferior, La Sala de Conferencias, Bastrop, Tejas)

- ❖ Smithville Recreation Center, 106 Royston St., Smithville, Texas  
(Centro de recreación de Smithville, 106 Calle Royston, Smithville, Tejas)
- ❖ Bastrop County Cedar Creek Annex, 5785 FM 535, Cedar Creek, Texas  
(Anexo Cedar Creek del Condado de Bastrop, 5785 Camino de la Granja al Mercado 535, Cedar Creek, Tejas)
- ❖ Elgin Recreation Center, 361 N. Hwy 95, Elgin, Texas  
(Centro Recreativo de Elgin, 361 Autopista del Norte 95, Elgin, Tejas)

October 21, 2024 – November 1, 2024  
(21 de octubre de 2024 – 1 noviembre de 2024)

| SUNDAY<br>(Domingo) | MONDAY<br>(Lunes) | TUESDAY<br>(Martes) | WEDNESDAY<br>(Miercoles) | THURSDAY<br>(Jueves) | FRIDAY<br>(Viernes) | SATURDAY<br>(Sabado) |
|---------------------|-------------------|---------------------|--------------------------|----------------------|---------------------|----------------------|
|                     | 21<br>8am – 5pm   | 22<br>8am – 5pm     | 23<br>8am – 5pm          | 24<br>8am – 5pm      | 25<br>8am – 5pm     | 26<br>7am – 7pm      |
| 27<br>9am – 3pm     | 28<br>7am – 7pm   | 29<br>7am – 7pm     | 30<br>7am – 7pm          | 31<br>7am – 7pm      | 1<br>7am – 7pm      |                      |

Applications for ballot by mail shall be mailed or e-mailed to:  
(Las solicitudes para boletas de votación adelantada por correo deberán enviarse a:)


Kristin Miles, Bastrop County Elections Administrator  
(Administrador de Elecciones de Condado de Bastrop)  
804 Pecan Street, Bastrop, Texas 78602  
(804 Calle de la Pecana, Bastrop, Tejas 78602)  
elections@co.bastrop.tx.us

Applications for ballots by mail must be received no later than the close of business on October 25, 2024.  
(Las solicitudes para boletas de votación adelantada por correo deberán recibirse para el fin de las horas de negocio el 25 de octubre 2024.)


**ISSUANCE (EMISIÓN)**

ISSUED THIS THE 12<sup>th</sup> DAY OF AUGUST, 2024  
(EMITADA ESTE DIA 12<sup>vo</sup> DE AGOSTO DE 2024)


**THE COMMISSIONERS COURT OF BASTROP COUNTY, TEXAS  
(LA CORTE DE COMISIONADOS DEL CONDADO DE BASTROP, TEJAS)**



Honorable Gregory Klaus  
County Judge (Juez del Condado)  
Bastrop County, Texas (Condado de Bastrop, Tejas)




Honorable Mel Hamner  
Commissioner, Precinct 1 (Comisionado, Precinto Núm. 1)  
Bastrop County, Texas (Condado de Bastrop, Tejas)



Honorable Clara Beckett  
Commissioner, Precinct 2 (Comisionado, Precinto Núm. 2)  
Bastrop County, Texas (Condado de Bastrop, Tejas)




Honorable Mark Meuth  
Commissioner, Precinct 3 (Comisionado, Precinto Núm. 3)  
Bastrop County, Texas (Condado de Bastrop, Tejas)



Honorable David Glass  
Commissioner, Precinct 4 (Comisionado, Precinto Núm. 4)  
Bastrop County, Texas (Condado de Bastrop, Tejas)

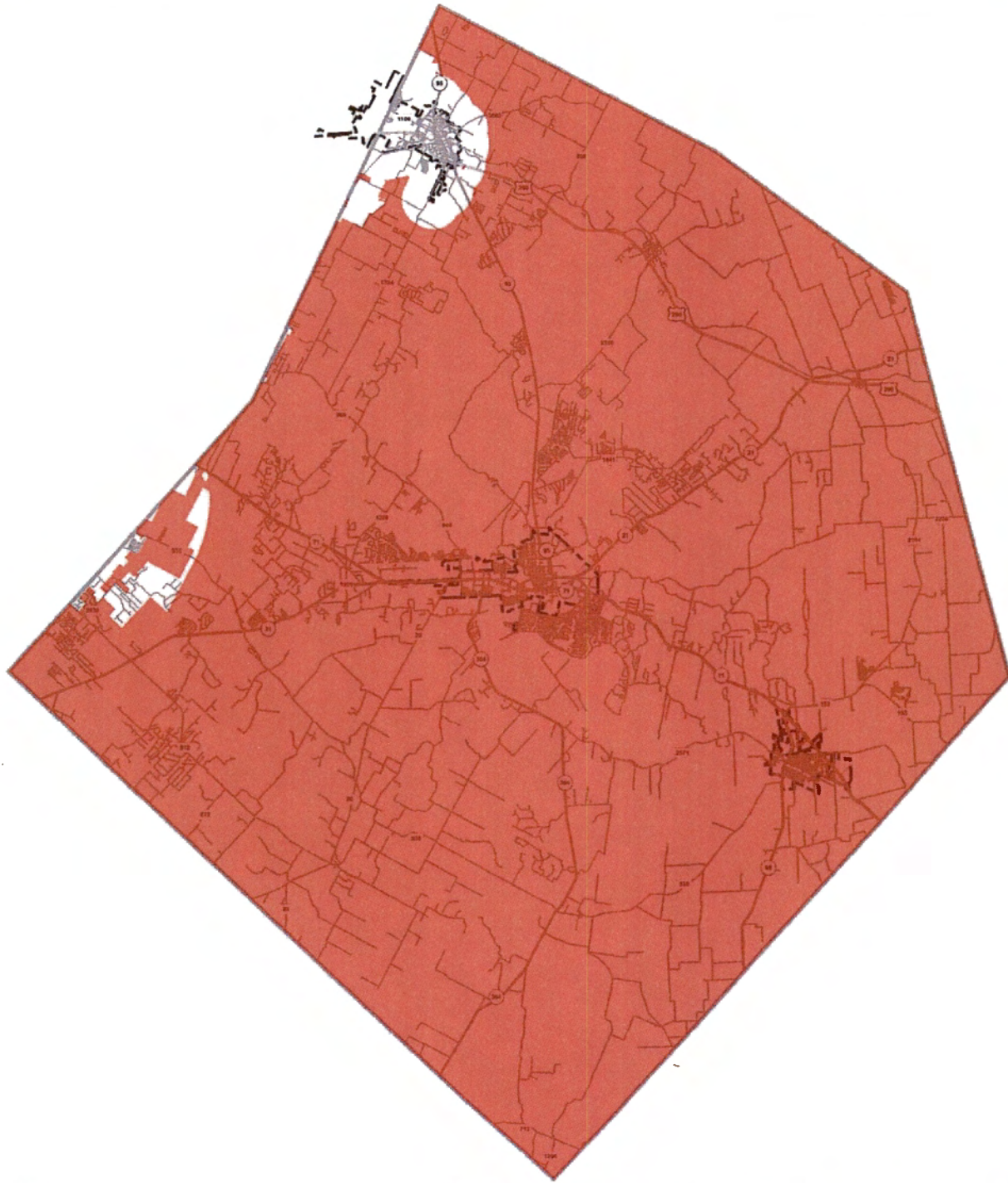
**MAPPING ATTACHMENT TO ORDER**  
**(ARCHIVO ADJUNTO DE MAPEO AL ORDEN)**



Bastrop County, TX

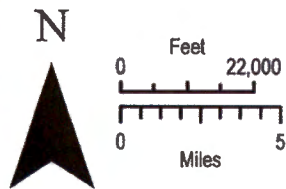
*Bastrop County Emergency Service District No. 3  
Territorial Boundaries*

1



**MAP LEGEND**

 Bastrop County ESD No. 3

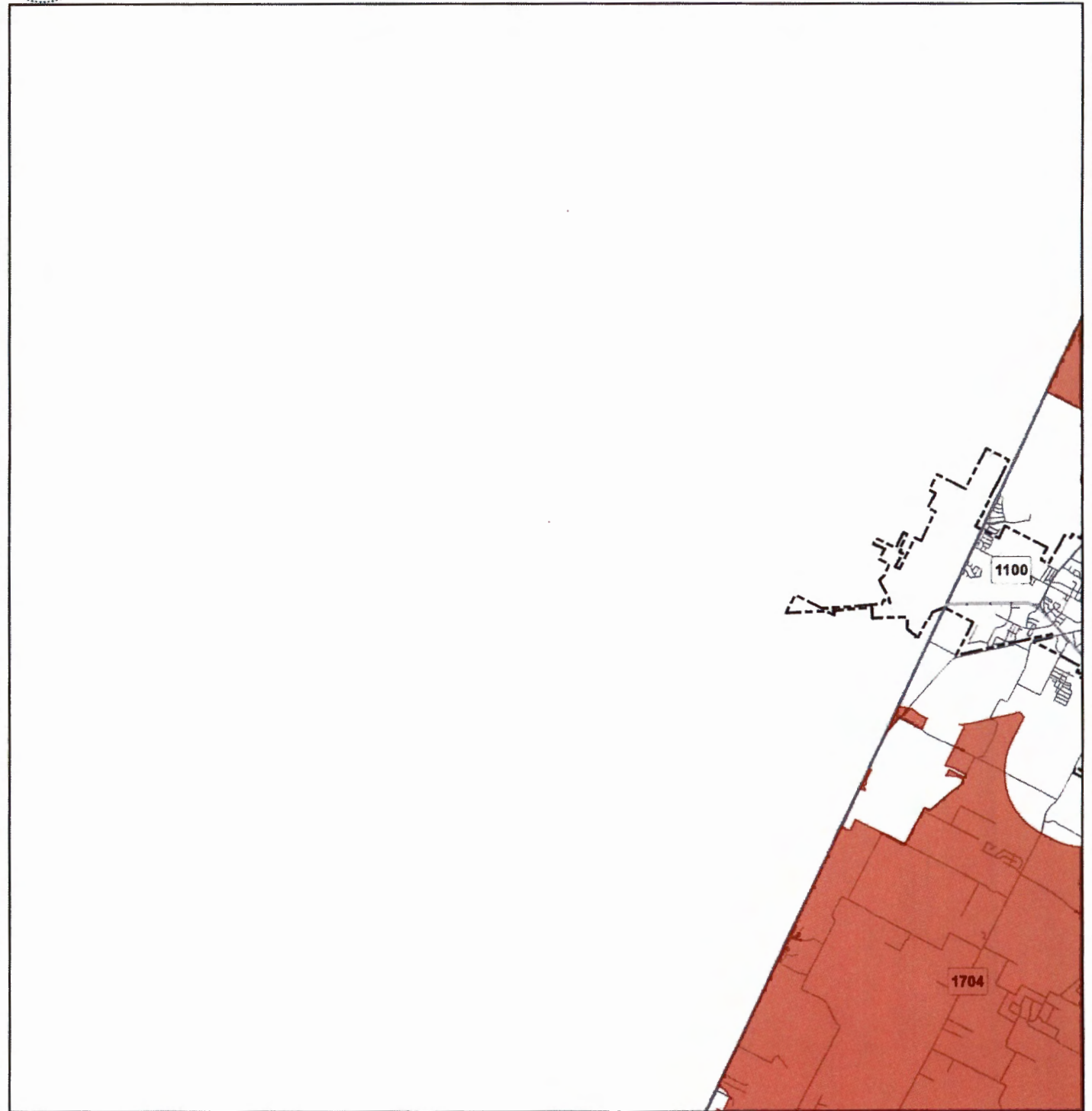


Date: 8/12/2024



Scan QR Code for an Interactive Viewer

Bastrop County provides this map and data "as is" and assumes no liability for its completeness or accuracy. Information shown on this map is derived from public records that are constantly undergoing change and do not replace a site survey. This product is for informational purposes and may not have been prepared for or be suitable for legal, engineering or surveying purposes. It does not represent an on-the-ground survey and represents only the approximate relative location of property boundaries.



MAP LEGEND

 Bastrop County ESD No. 3



Date: 8/12/2024



Scan QR Code for an Interactive Viewer

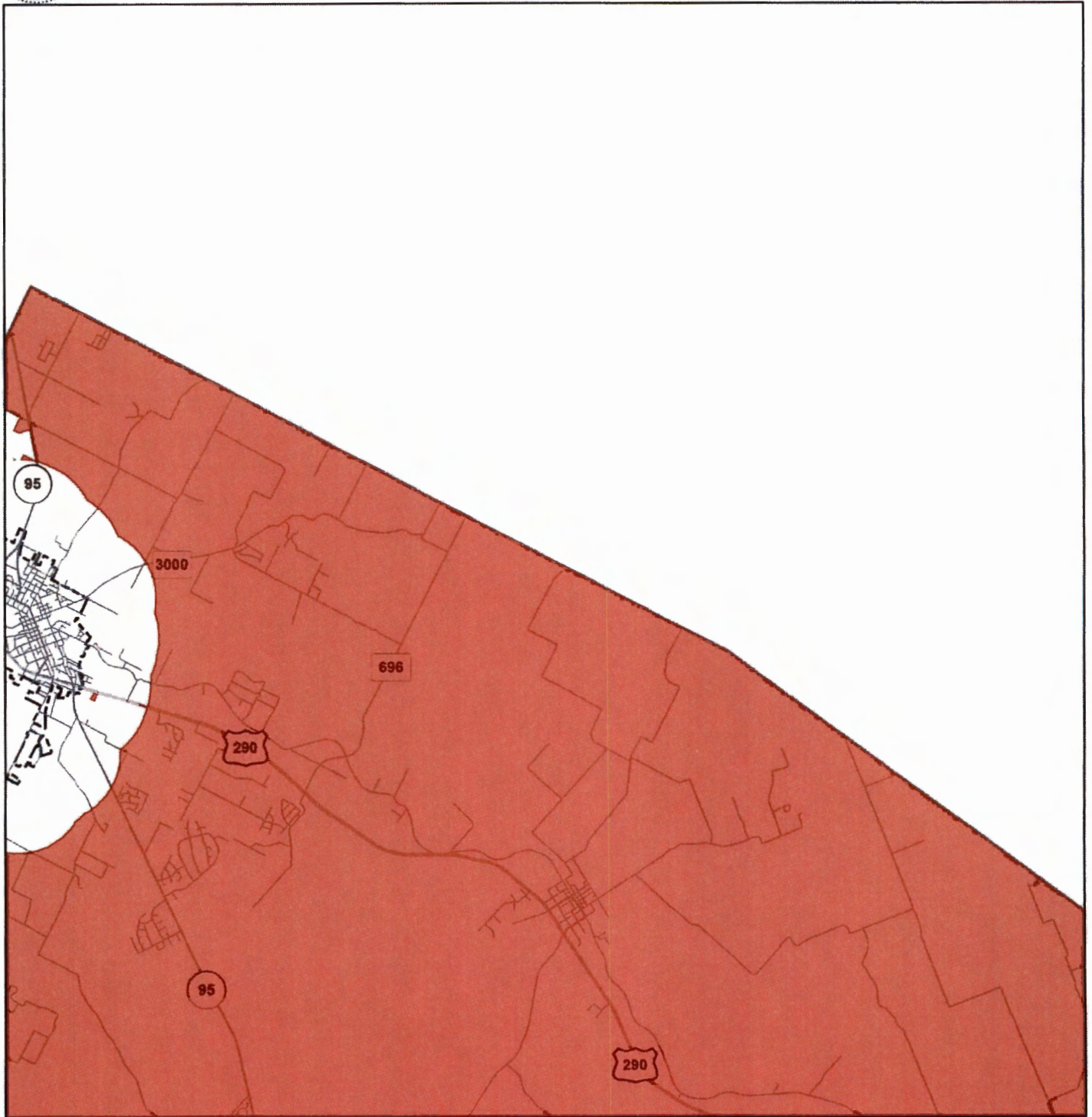
Bastrop County provides this map and data "as is" and assumes no liability for its completeness or accuracy. Information shown on this map is derived from public records that are constantly undergoing change and do not replace a site survey. This product is for informational purposes and may not have been prepared for or be suitable for legal, engineering or surveying purposes. It does not represent an on-the-ground survey and represents only the approximate relative location of property boundaries.





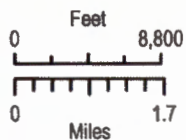
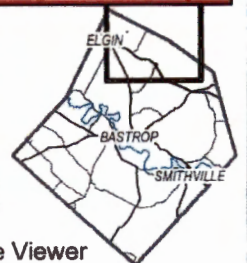
Bastrop County, TX

Bastrop County Emergency Service District No. 3  
Territorial Boundaries



MAP LEGEND

 Bastrop County ESD No. 3



Date: 8/12/2024

Scan QR Code for an Interactive Viewer


Bastrop County provides this map and data "as is" and assumes no liability for its completeness or accuracy. Information shown on this map is derived from public records that are constantly undergoing change and do not replace a site survey. This product is for informational purposes and may not have been prepared for or be suitable for legal, engineering or surveying purposes. It does not represent an on-the-ground survey and represents only the approximate relative location of property boundaries.



Bastrop County, TX

*Bastrop County Emergency Service District No. 3  
Territorial Boundaries*

4



MAP LEGEND

 Bastrop County ESD No. 3



Date: 8/12/2024

Scan QR Code for an Interactive Viewer

Bastrop County provides this map and data "as is" and assumes no liability for its completeness or accuracy. Information shown on this map is derived from public records that are constantly undergoing change and do not replace a site survey. This product is for informational purposes and may not have been prepared for or be suitable for legal, engineering or surveying purposes. It does not represent an on-the-ground survey and represents only the approximate relative location of property boundaries.



Bastrop County, TX

Bastrop County Emergency Service District No. 3 5  
Territorial Boundaries



MAP LEGEND

 Bastrop County ESD No. 3

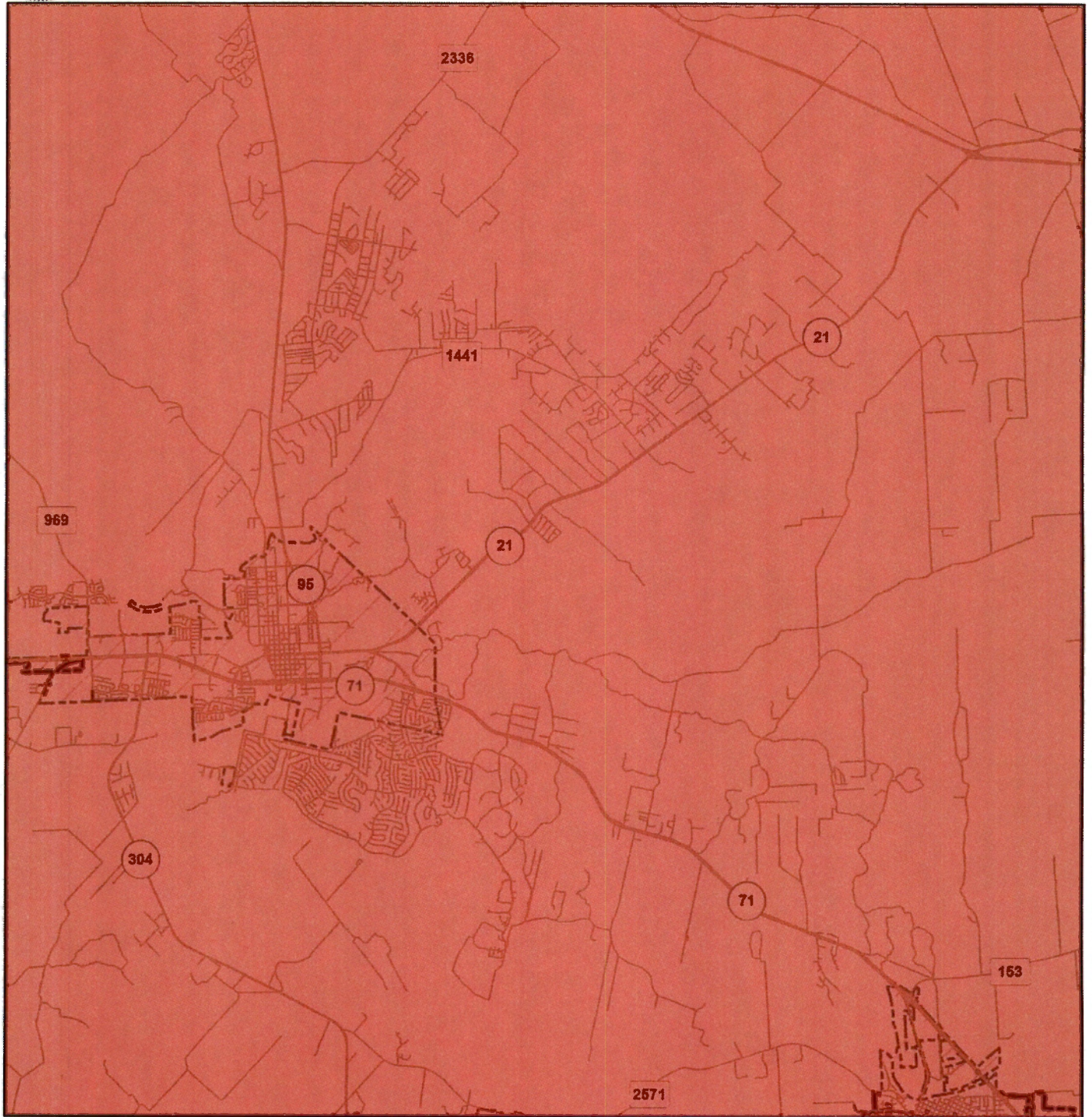


Date: 8/12/2024




Scan QR Code for an Interactive Viewer

Bastrop County provides this map and data "as is" and assumes no liability for its completeness or accuracy. Information shown on this map is derived from public records that are constantly undergoing change and do not replace a site survey. This product is for informational purposes and may not have been prepared for or be suitable for legal, engineering or surveying purposes. It does not represent an on-the-ground survey and represents only the approximate relative location of property boundaries.

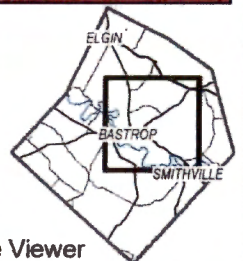


MAP LEGEND

 Bastrop County ESD No. 3



Date: 8/12/2024



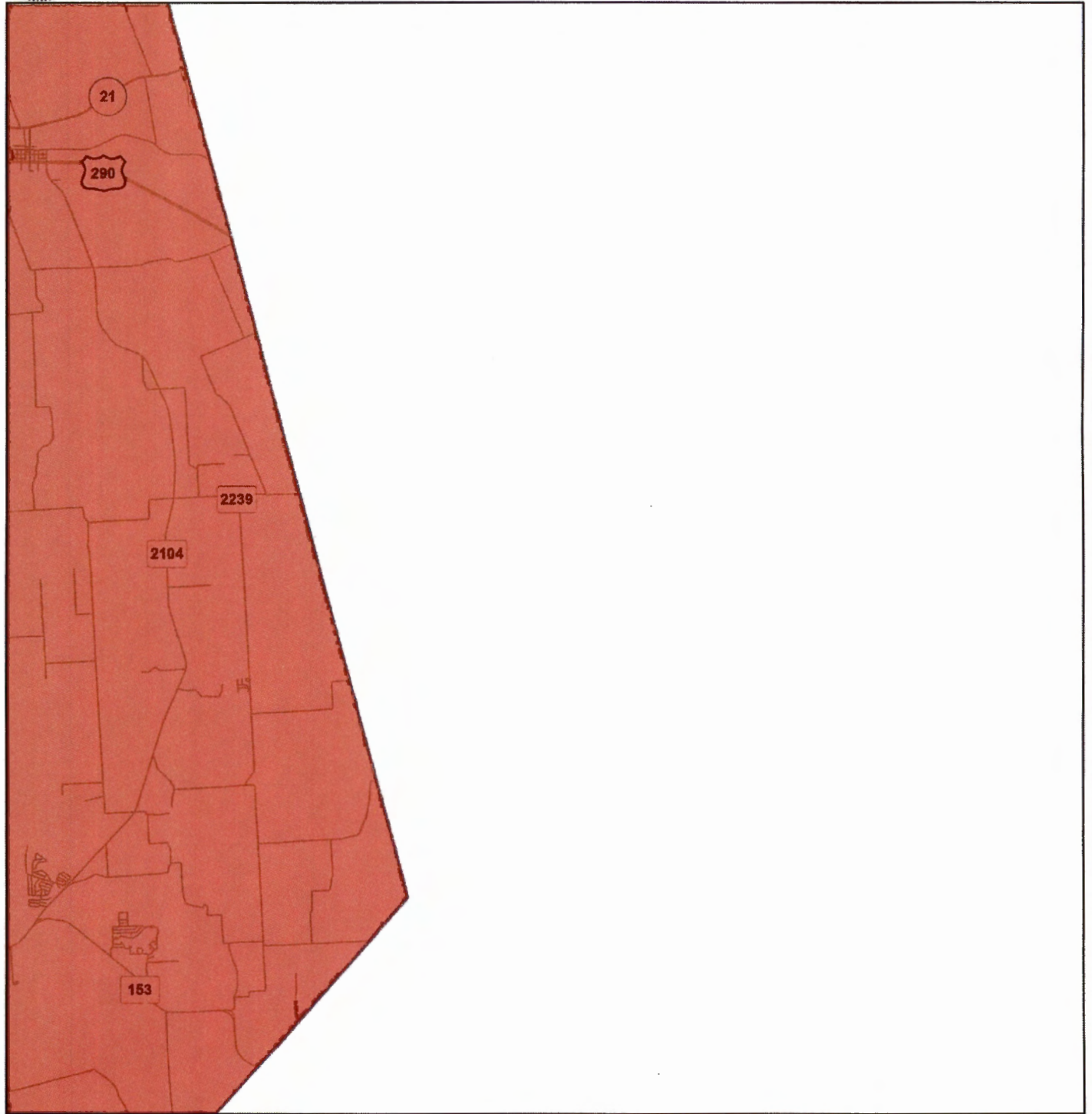
Scan QR Code for an Interactive Viewer

Bastrop County provides this map and data "as is" and assumes no liability for its completeness or accuracy. Information shown on this map is derived from public records that are constantly undergoing change and do not replace a site survey. This product is for informational purposes and may not have been prepared for or be suitable for legal, engineering or surveying purposes. It does not represent an on-the-ground survey and represents only the approximate relative location of property boundaries




# Bastrop County, TX

## Bastrop County Emergency Service District No. 3 Territorial Boundaries

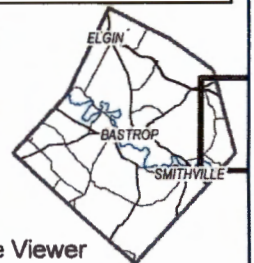


### MAP LEGEND

 Bastrop County ESD No. 3



Date: 8/12/2024



Scan QR Code for an Interactive Viewer


Bastrop County provides this map and data "as is" and assumes no liability for its completeness or accuracy. Information shown on this map is derived from public records that are constantly undergoing change and do not replace a site survey. This product is for informational purposes and may not have been prepared for or be suitable for legal, engineering or surveying purposes. It does not represent an on-the-ground survey and represents only the approximate relative location of property boundaries.



Bastrop County, TX

Bastrop County Emergency Service District No. 3  
Territorial Boundaries

8



MAP LEGEND

 Bastrop County ESD No. 3



Date: 8/12/2024

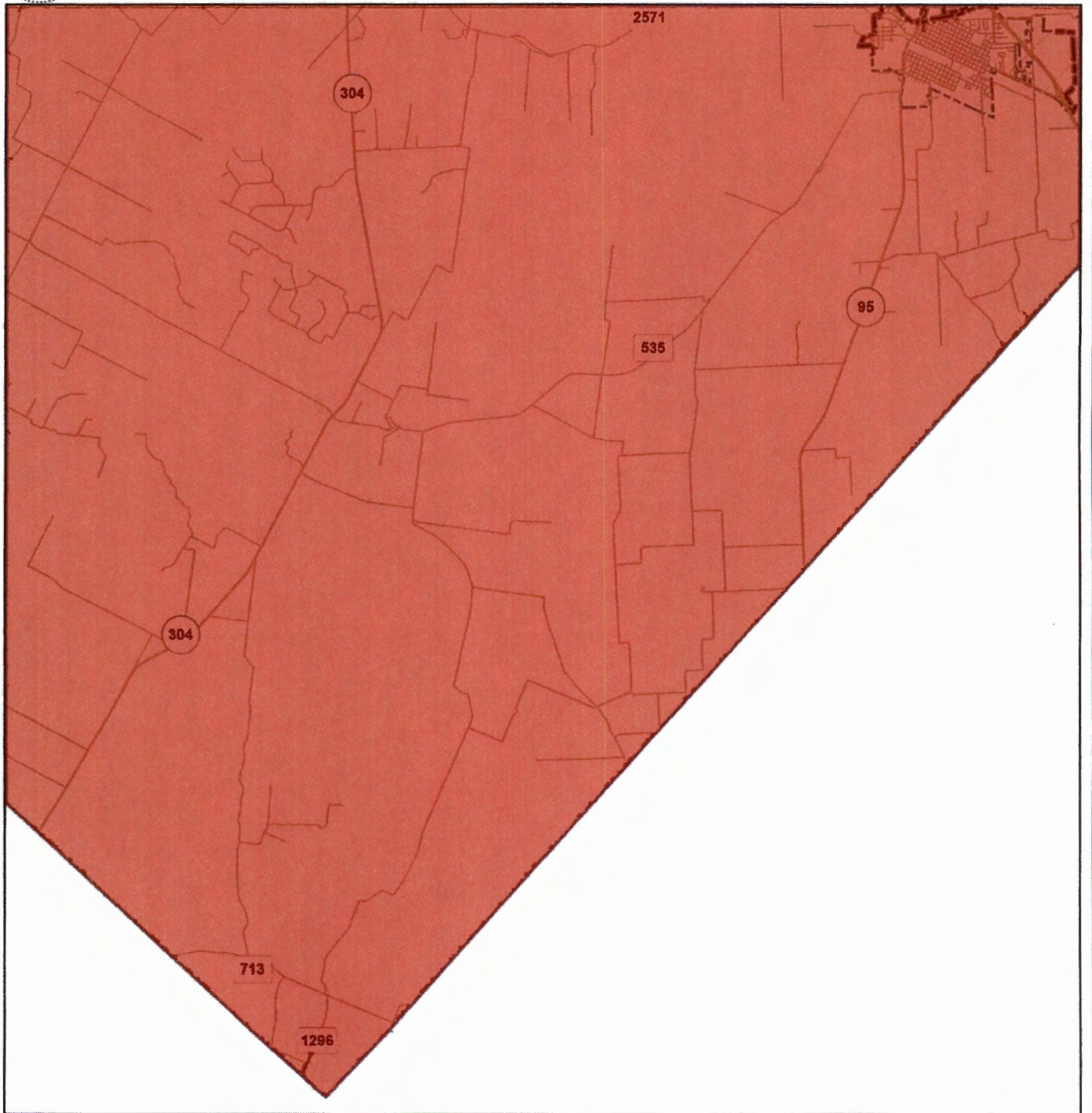
Scan QR Code for an Interactive Viewer

Bastrop County provides this map and data "as is" and assumes no liability for its completeness or accuracy. Information shown on this map is derived from public records that are constantly undergoing change and do not replace a site survey. This product is for informational purposes and may not have been prepared for or be suitable for legal, engineering or surveying purposes. It does not represent an on-the-ground survey and represents only the approximate relative location of property boundaries.




Bastrop County, TX

Bastrop County Emergency Service District No. 3  
Territorial Boundaries



MAP LEGEND

 Bastrop County ESD No. 3



Date: 8/12/2024




Scan QR Code for an Interactive Viewer

Bastrop County provides this map and data "as is" and assumes no liability for its completeness or accuracy. Information shown on this map is derived from public records that are constantly undergoing change and do not replace a site survey. This product is for informational purposes and may not have been prepared for or be suitable for legal, engineering or surveying purposes. It does not represent an on-the-ground survey and represents only the approximate relative location of property boundaries.




Bastrop County, TX

*Bastrop County Emergency Service District No. 3* 10  
*Territorial Boundaries*

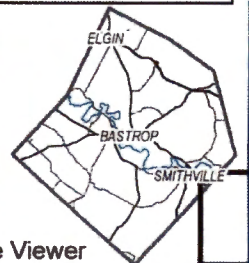


MAP LEGEND

 Bastrop County ESD No. 3



Date: 8/12/2024



Scan QR Code for an Interactive Viewer

Bastrop County provides this map and data "as is" and assumes no liability for its completeness or accuracy. Information shown on this map is derived from public records that are constantly undergoing change and do not replace a site survey. This product is for informational purposes and may not have been prepared for or be suitable for legal, engineering or surveying purposes. It does not represent an on-the-ground survey and represents only the approximate relative location of property boundaries.



**EXHIBIT 3**  
**(Notice of Special Election)**



**NOTICE OF SPECIAL ELECTION TO BE HELD ON NOVEMBER 5, 2024 TO CONFIRM OR  
REJECT CREATION OF BASTROP COUNTY EMERGENCY SERVICES DISTRICT NO. 3  
AND ADOPTION OF AN AD VALOREM TAX ALLOWED BY SECTION 48-e,  
ARTICLE III, TEXAS CONSTITUTION FOR SUPPORT OF SAID DISTRICT**



**(AVISO DE ELECCIÓN ESPECIAL QUE SE LLEVARÁ A CABO EL 5 DE NOVIEMBRE DE 2024 PARA CONFIRMAR O  
RECHAZA LA CREACIÓN DEL DISTRITO DE SERVICIOS DE EMERGENCIA NO. 3 DEL CONDADO DE BASTROP  
Y LA ADOPCIÓN DE UN IMPUESTO AD VALOREM PERMITIDO POR LA SECCIÓN 48-E, ARTÍCULO III DE  
LA CONSTITUCIÓN DE TEJAS PARA EL APOYO DE DICHO DISTRITO)**

Notice is given that a special election to vote "For" or "Against" the following proposition will be conducted on November 5, 2024:

*(Se da aviso de que el 5 de noviembre de 2024 se llevará a cabo una elección especial para votar "A favor" o "En contra" de la siguiente proposición:)*

To confirm the creation of the BASTROP COUNTY EMERGENCY SERVICES DISTRICT NO. 3 and the authorization of the adoption of a tax not to exceed the rate allowed by Section 48-e, Article III, Texas Constitution which provides for the levy of a tax not to exceed ten cents (\$0.10) on each one hundred dollar (\$100.00) valuation of ad valorem property situated in said district for the support of said district.

*(Para confirmar la creación del DISTRITO DE SERVICIOS DE EMERGENCIA DEL CONDADO DE BASTROP NO. 3 y la autorización de la adopción de un impuesto que no exceda la tasa permitida por la Sección 48-e, Artículo III, Constitución de Tejas, que establece la imposición de un impuesto que no exceda los diez centavos (\$0.10) sobre cada valoración de cien dólares (\$100.00) de la propiedad ad valorem situada en dicho distrito para el sostenimiento de dicho distrito).*

Pursuant to Section 4.004 of the Texas Election Code, please note the following: (1) the nature and date of the special election is stated above in this notice document; (2) the location of each polling place is described below; (3) the hours that the polls will be open for early voting and on election day are described below; (4) the internet website of the authority conducting the special election (Bastrop County, Texas) is [www.co.bastrop.tx.us](http://www.co.bastrop.tx.us); and (5) the proposed BASTROP COUNTY EMERGENCY SERVICES DISTRICT NO. 3 will provide emergency medical services and emergency transport in response to any emergency situation in accordance with the authority granted to emergency services districts under Chapter 775 of the Texas Health and Safety Code, but the district will not provide any services provided by the existing Bastrop County Emergency Services District No. 1, the existing Bastrop County Emergency Services District No. 2, or the existing Bastrop-Travis Counties Emergency Services District No. 1, as set forth in the statement of services to be provided by each of the aforesaid and existing emergency services districts in accordance with Section 775.018(g) of the Texas Health and Safety Code.

*(De conformidad con la Sección 4.004 del Código Electoral de Tejas, tenga en cuenta lo siguiente: (1) la naturaleza y la fecha de la elección especial se indican anteriormente en este documento de notificación; (2) la ubicación de cada lugar de votación se describe a continuación; (3) las horas en que las urnas estarán abiertas para la votación anticipada y el día de las elecciones se describen a continuación; (4) el sitio web de Internet de la autoridad que lleva a cabo la elección especial (Condado de Bastrop, Texas) está [www.co.bastrop.tx.us](http://www.co.bastrop.tx.us); y (5) el DISTRITO DE SERVICIOS DE EMERGENCIA NO. 3 propuesto del CONDADO DE BASTROP proporcionará servicios médicos de emergencia y transporte de emergencia en respuesta a cualquier situación de emergencia de acuerdo con la autoridad otorgada a los distritos de servicios de emergencia bajo el Capítulo 775 del Código de Salud y Seguridad de Tejas, pero el distrito no proporcionará ningún servicio proporcionado por el Distrito de Servicios de Emergencia No. 1 del Condado de Bastrop, el Distrito de Servicios de Emergencia No. 2 del Condado de Bastrop existente o el Distrito de Servicios de Emergencia No. 1 del Condado de Bastrop-Travis, como se establece en la declaración de servicios que deben proporcionar cada uno de los distritos de servicios de emergencia mencionados anteriormente y existentes de acuerdo con la Sección 775.018 (g) del Código de Salud y Seguridad de Tejas).*

As of the issuance date of this notice, and pursuant to the applicable provisions of Chapter 775 of the Texas Health and Safety Code, the territorial boundaries of the BASTROP COUNTY EMERGENCY SERVICES DISTRICT NO. 3 ("District") are coextensive with the boundaries of Bastrop County, Texas – save, except, and excluding from the boundaries of the District, however, the following territory located in Bastrop County, Texas more particularly described by the mapping attached to this order and incorporated by reference for all purposes: (1) all of the territory included in the municipal limits (including any annexation territory) and extraterritorial jurisdiction of the City of Elgin, Texas which is located in Bastrop County, Texas; (2) all of the territory included in the extraterritorial jurisdiction of the City of Austin, Texas which is located in Bastrop County, Texas; and (3) all of the territory included in the extraterritorial jurisdiction of the City of Webberville, Texas which is located in Bastrop County, Texas.

*(A partir de la fecha de emisión de este aviso, y de conformidad con las disposiciones aplicables del Capítulo 775 del Código de Salud y Seguridad de Tejas, los límites territoriales del DISTRITO DE SERVICIOS DE EMERGENCIA DEL CONDADO DE BASTROP NO. 3 ("Distrito") son coextendidos con los límites del Condado de Bastrop, Tejas, salvo, exceptuando y excluyendo de los límites del Distrito, sin embargo, el siguiente territorio ubicado en el condado de Bastrop, Tejas, más particularmente descrito por el mapa adjunto a esta orden e incorporado por referencia para todos los propósitos: (1) todo el territorio incluido en los límites municipales (incluido cualquier territorio de anexión) y la jurisdicción extraterritorial de la ciudad de Elgin, Texas, que se encuentra en el condado de Bastrop, Tejas; (2) todo el territorio incluido en la jurisdicción extraterritorial de la Ciudad de Austin, Tejas, que se encuentra en el Condado de Bastrop, Tejas;*

y (3) todo el territorio incluido en la jurisdicción extraterritorial de la ciudad de Webberville, Tejas, que se encuentra en el condado de Bastrop, Tejas).

**EARLY VOTING SCHEDULE (HORARIO DE VOTACIÓN ADELANTADO)**

Early voting by personal appearance for the special election will be conducted as follows:  
(La votación anticipada por comparecencia personal para la elección especial se llevará a cabo de la siguiente manera:)

- Bastrop County Courthouse Annex Bldg., 804 Pecan St., Lower Level, Conference Rm, Bastrop, Texas  
(Edificio Anexo del Palacio de Justicia del Condado de Bastrop, 804 Calle de Pecan, Nivel Inferior, La Sala de Conferencias, Bastrop, Tejas)
- Smithville Recreation Center, 106 Royston St., Smithville, Texas  
(Centro de recreación de Smithville, 106 Calle Royston, Smithville, Tejas)
- Bastrop County Cedar Creek Annex, 5785 FM 535, Cedar Creek, Texas  
(Anexo Cedar Creek del condado de Bastrop, 5785 Camino de la Granja al Mercado 535, Cedar Creek, Tejas)
- Elgin Recreation Center, 361 N. Hwy 95, Elgin, Texas  
(Centro Recreativo de Elgin, 361 Autopista del Norte 95, Elgin, Tejas)

October 21, 2024 – November 1, 2024  
(21 de octubre de 2024 – 1 noviembre de 2024)

| SUNDAY<br>(Domingo) | MONDAY<br>(Lunes) | TUESDAY<br>(Martes) | WEDNESDAY<br>(Miercoles) | THURSDAY<br>(Jueves) | FRIDAY<br>(Viernes) | SATURDAY<br>(Sabado) |
|---------------------|-------------------|---------------------|--------------------------|----------------------|---------------------|----------------------|
|                     | 21<br>8am – 5pm   | 22<br>8am – 5pm     | 23<br>8am – 5pm          | 24<br>8am – 5pm      | 25<br>8am – 5pm     | 26<br>7am – 7pm      |
| 27<br>9am – 3pm     | 28<br>7am – 7pm   | 29<br>7am – 7pm     | 30<br>7am – 7pm          | 31<br>7am – 7pm      | 1<br>7am – 7pm      |                      |

**ELECTION DAY VOTING (VOTACIÓN EL DÍA DE LAS ELECCIONES)**

Notice is given that the polling places listed below will be open from 7:00 a.m. to 7:00 p.m., on November 5, 2024 for election day voting in the special election:  
(Se notifica que los lugares de votación que se enumeran a continuación estarán abiertos de 7:00 a.m. a 7:00 p.m., el 5 de noviembre de 2024 para la votación del día de las elecciones en la elección especial:)

- Wyldwood Baptist Church, 398 Union Chapel Rd., Cedar Creek, Texas  
(Iglesia Bautista Wyldwood, 398 Calle de Capilla de la Unión, Cedar Creek, Tejas)
- Aqua Water Supply, 415 Old Austin Hwy., Bastrop, Texas  
(Suministro de Aqua, 415 Calle Carretera Vieja de Austin, Bastrop, Tejas)
- River Valley Christian Fellowship, 1224 W. Hwy 71, Bastrop, Texas  
(Fraternidad Cristiana del Valle del Río, 1224 Autopista del Oeste 71, Bastrop, Tejas)
- Bastrop County Courthouse Annex, 804 Pecan St., Bastrop, Texas  
(Anexo del Palacio de Justicia del Condado de Bastrop, 804 Calle de Pecan, Bastrop, Tejas)
- Paige Community Center, 107 S. Main St., Paige, Texas  
(Centro Comunitario Paige, 107 Calle de Principal, Paige, Tejas)
- Bastrop County Community Center, 15 American Legion Dr., Bastrop, Texas  
(Centro Comunitario del Condado de Bastrop, 15 Calle Campana de la Legión Americana, Bastrop, Tejas)
- Smithville Recreation Center, 106 Royston St., Smithville, Texas  
(Centro Recreativo de Smithville, 106 Calle Royston, Smithville, Tejas)
- Rosanky Community Center, 135 Main St., Rosanky, Texas  
(Centro Comunitario Rosanky, 135 Calle Principal, Rosanky, Tejas)
- Bastrop County Cedar Creek Annex, 5785 FM 535, Cedar Creek, Texas  
(Anexo de Cedar Creek del Condado de Bastrop, 5785 Camino de la Granja al Mercado 535, Cedar Creek, Tejas)
- Red Rock Community Center, 114 Red Rock Rd., Red Rock, Texas  
(Centro Comunitario de Roca Roja, 114 Calle Roca Roja, Red Rock, Tejas)
- Elgin Recreation Center, 361 N. Hwy 95, Elgin, Texas  
(Centro Recreativo Elgin, 361 Autopista del Norte 95, Elgin, Tejas)
- Bastrop County Road and Bridge Precinct 4, 1133 Dildy Dr., Elgin, Texas  
(Precinto 4 de Carreteras y Puentes del Condado de Bastrop, 1133 Calle Dildy, Elgin, Tejas)
- Faith Lutheran Church, 230 Waco St., McDade, Texas  
(Iglesia Luterana de la Fe, 230 Calle Waco, McDade, Tejas)

- Family Worship Center, 2425 FM 1704, Elgin, Texas  
(Centro de Adoración Familiar, 2425 Camino de la Granja al Mercado 1704, Elgin, Tejas)
- Bastrop County ESD#2 Station 4, 1432 N. Hwy 95, Bastrop, Texas  
(Condado de Bastrop ESD # 2 Estación 4, 1432 Autopista del Norte 95, Bastrop, Tejas)

Applications for ballot by mail shall be mailed or e-mailed to:  
(Las solicitudes para boletas de votación adelantada por correo deberán enviarse a:)

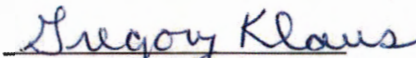
Kristin Miles, Bastrop County Elections Administrator  
(Administrador de Elecciones de Condado de Bastrop)  
804 Pecan Street, Bastrop, Texas 78602  
(804 Calle de la Pecana, Bastrop, Tejas 78602)  
elections@co.bastrop.tx.us

Applications for ballots by mail must be received no later than the close of business on October 25, 2024.  
(Las solicitudes para boletas de votación adelantada por correo deberán recibirse para el fin de las horas de negocio el 25 de octubre 2024.)


**ISSUANCE (EMISIÓN)**

ISSUED THIS THE 12<sup>th</sup> DAY OF AUGUST, 2024  
(EMITADA ESTE DIA 12<sup>th</sup> DE AGOSTO DE 2024)


**THE COMMISSIONERS COURT OF BASTROP COUNTY, TEXAS**  
**(LA CORTE DE COMISIONADOS DEL CONDADO DE BASTROP, TEJAS)**



Honorable Gregory Klaus  
County Judge (*Juez del Condado*)  
Bastrop County, Texas (*Condado de Bastrop, Tejas*)




Honorable Mel Hamner  
Commissioner, Precinct 1 (*Comisionado, Precinto Núm. 1*)  
Bastrop County, Texas (*Condado de Bastrop, Tejas*)



Honorable Clara Beckett  
Commissioner, Precinct 2 (*Comisionado, Precinto Núm. 2*)  
Bastrop County, Texas (*Condado de Bastrop, Tejas*)



Honorable Mark Meuth  
Commissioner, Precinct 3 (*Comisionado, Precinto Núm. 3*)  
Bastrop County, Texas (*Condado de Bastrop, Tejas*)



Honorable David Glass  
Commissioner, Precinct 4 (*Comisionado, Precinto Núm. 4*)  
Bastrop County, Texas (*Condado de Bastrop, Tejas*)

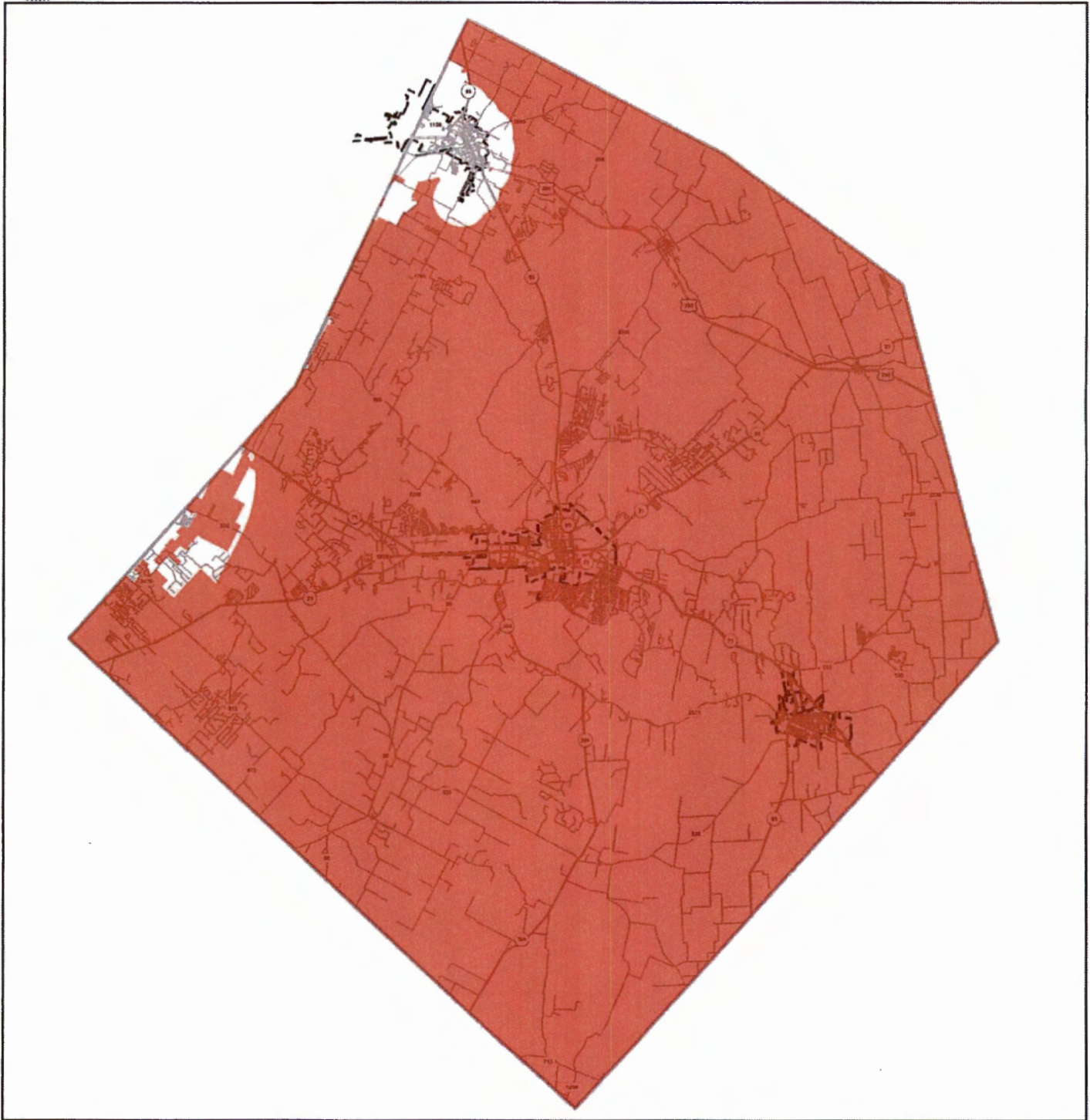
MAPPING ATTACHMENT TO NOTICE  
(AJUNTO DE MAPEO AL AVISO)



Bastrop County, TX


Bastrop County Emergency Service District No. 3  
Territorial Boundaries

1



MAP LEGEND

 Bastrop County ESD No. 3



Date: 8/12/2024



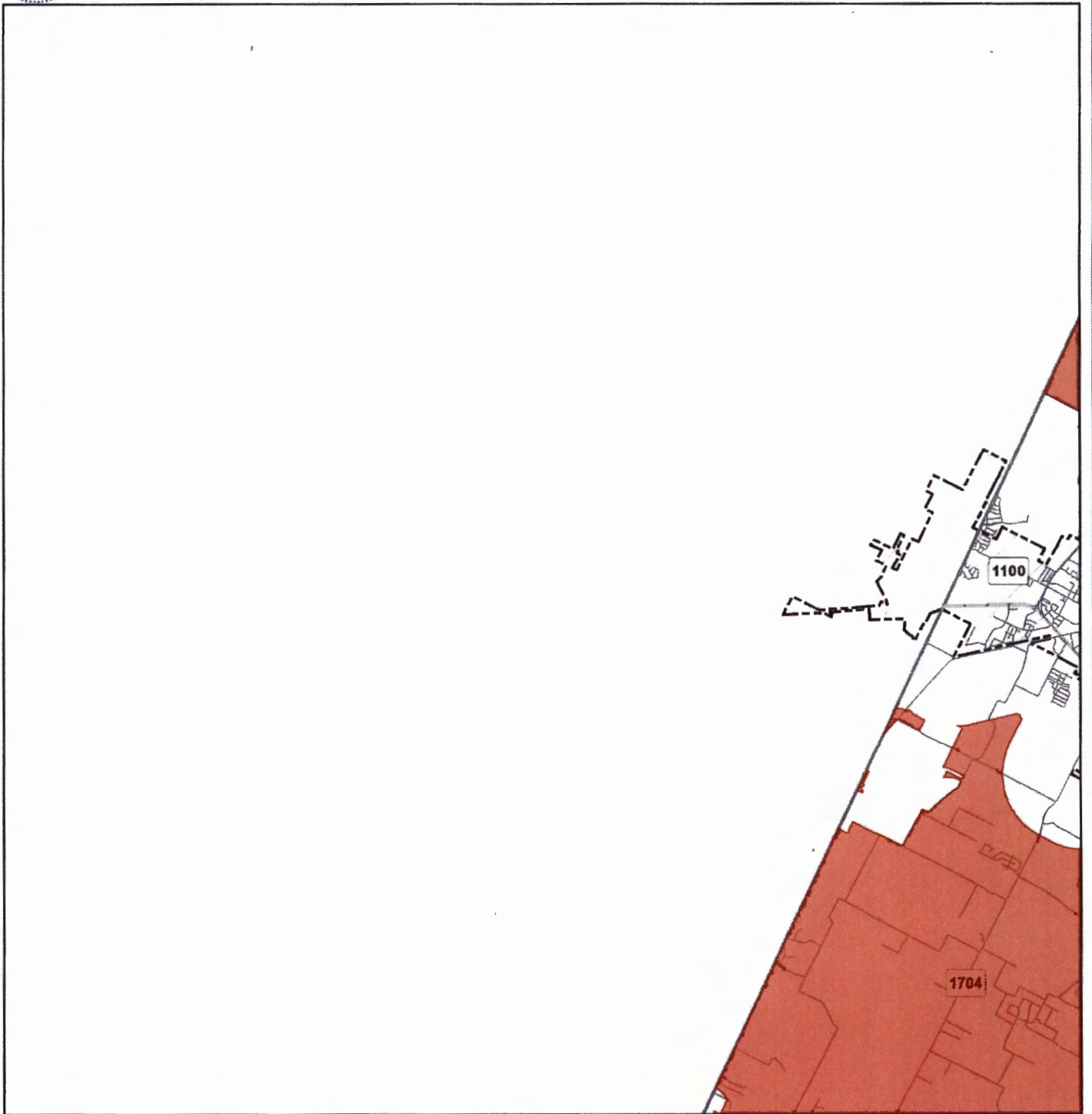
Scan QR Code for an Interactive Viewer

Bastrop County provides this map and data "as is" and assumes no liability for its completeness or accuracy. Information shown on this map is derived from public records that are constantly undergoing change and do not replace a site survey. This product is for informational purposes and may not have been prepared for or be suitable for legal, engineering or surveying purposes. It does not represent an on-the-ground survey and represents only the approximate relative location of property boundaries.




Bastrop County, TX

Bastrop County Emergency Service District No. 3  
Territorial Boundaries



MAP LEGEND

 Bastrop County ESD No. 3



Date: 8/12/2024

Scan QR Code for an Interactive Viewer

Bastrop County provides this map and data "as is" and assumes no liability for its completeness or accuracy. Information shown on this map is derived from public records that are constantly undergoing change and do not replace a site survey. This product is for informational purposes and may not have been prepared for or be suitable for legal, engineering or surveying purposes. It does not represent an on-the-ground survey and represents only the approximate relative location of property boundaries.



Bastrop County, TX

Bastrop County Emergency Service District No. 3  
Territorial Boundaries



MAP LEGEND

 Bastrop County ESD No. 3



Date: 8/12/2024



Scan QR Code for an Interactive Viewer

Bastrop County provides this map and data "as is" and assumes no liability for its completeness or accuracy. Information shown on this map is derived from public records that are constantly undergoing change and do not replace a site survey. This product is for informational purposes and may not have been prepared for or be suitable for legal, engineering or surveying purposes. It does not represent an on-the-ground survey and represents only the approximate relative location of property boundaries.






Bastrop County, TX

Bastrop County Emergency Service District No. 3  
Territorial Boundaries

4



MAP LEGEND

 Bastrop County ESD No. 3



Date: 8/12/2024



Scan QR Code for an Interactive Viewer

Bastrop County provides this map and data "as is" and assumes no liability for its completeness or accuracy. Information shown on this map is derived from public records that are constantly undergoing change and do not replace a site survey. This product is for informational purposes and may not have been prepared for or be suitable for legal, engineering or surveying purposes. It does not represent an on-the-ground survey and represents only the approximate relative location of property boundaries.



Bastrop County, TX

Bastrop County Emergency Service District No. 3  
Territorial Boundaries

5

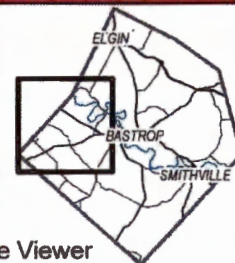


MAP LEGEND

 Bastrop County ESD No. 3

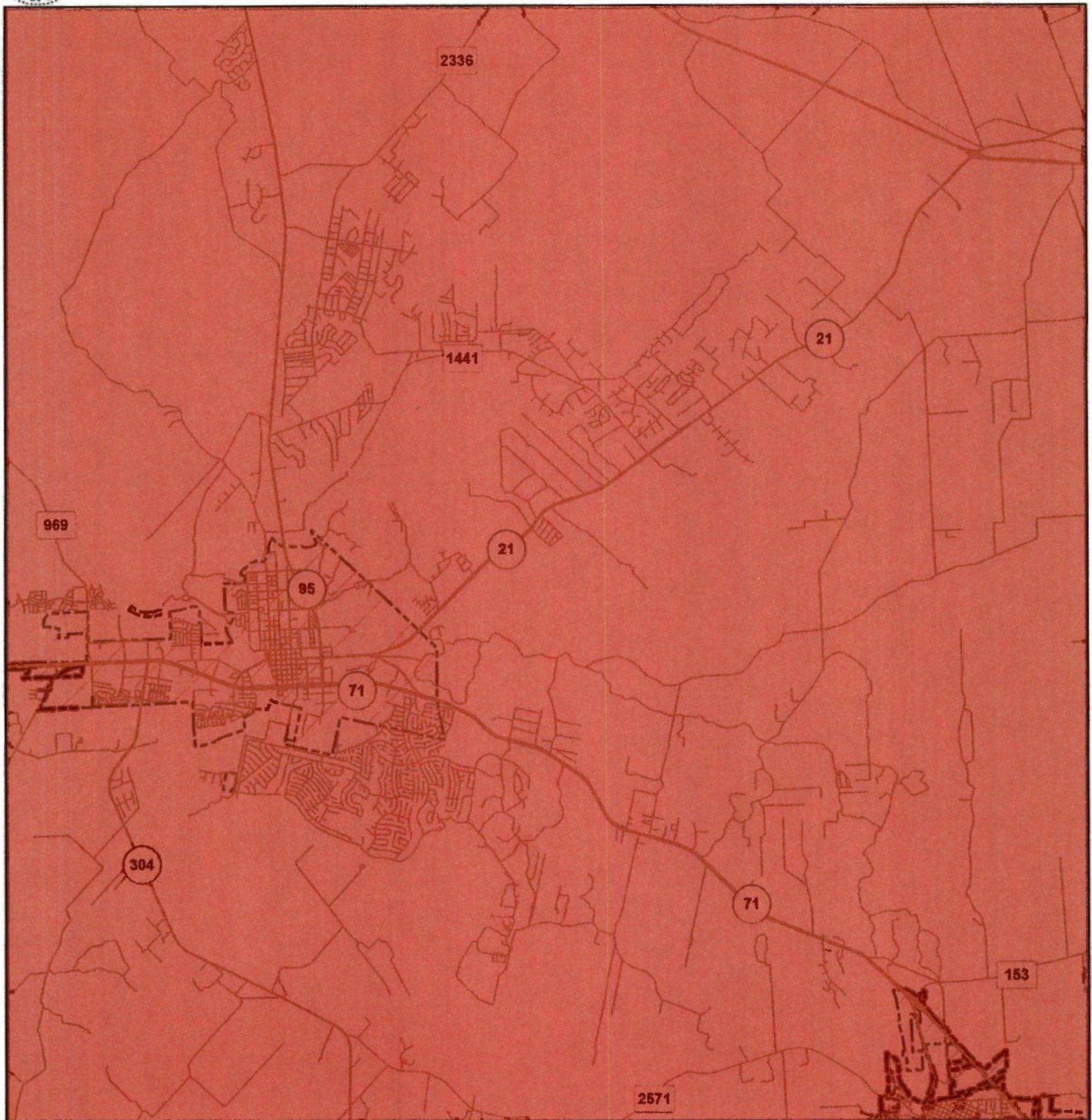


Date: 8/12/2024



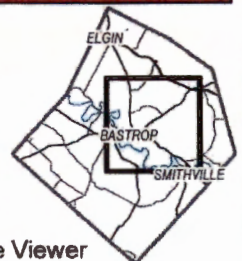
Scan QR Code for an Interactive Viewer

Bastrop County provides this map and data "as is" and assumes no liability for its completeness or accuracy. Information shown on this map is derived from public records that are constantly undergoing change and do not replace a site survey. This product is for informational purposes and may not have been prepared for or be suitable for legal, engineering or surveying purposes. It does not represent an on-the-ground survey and represents only the approximate relative location of property boundaries.



MAP LEGEND

 Bastrop County ESD No. 3



Date: 8/12/2024

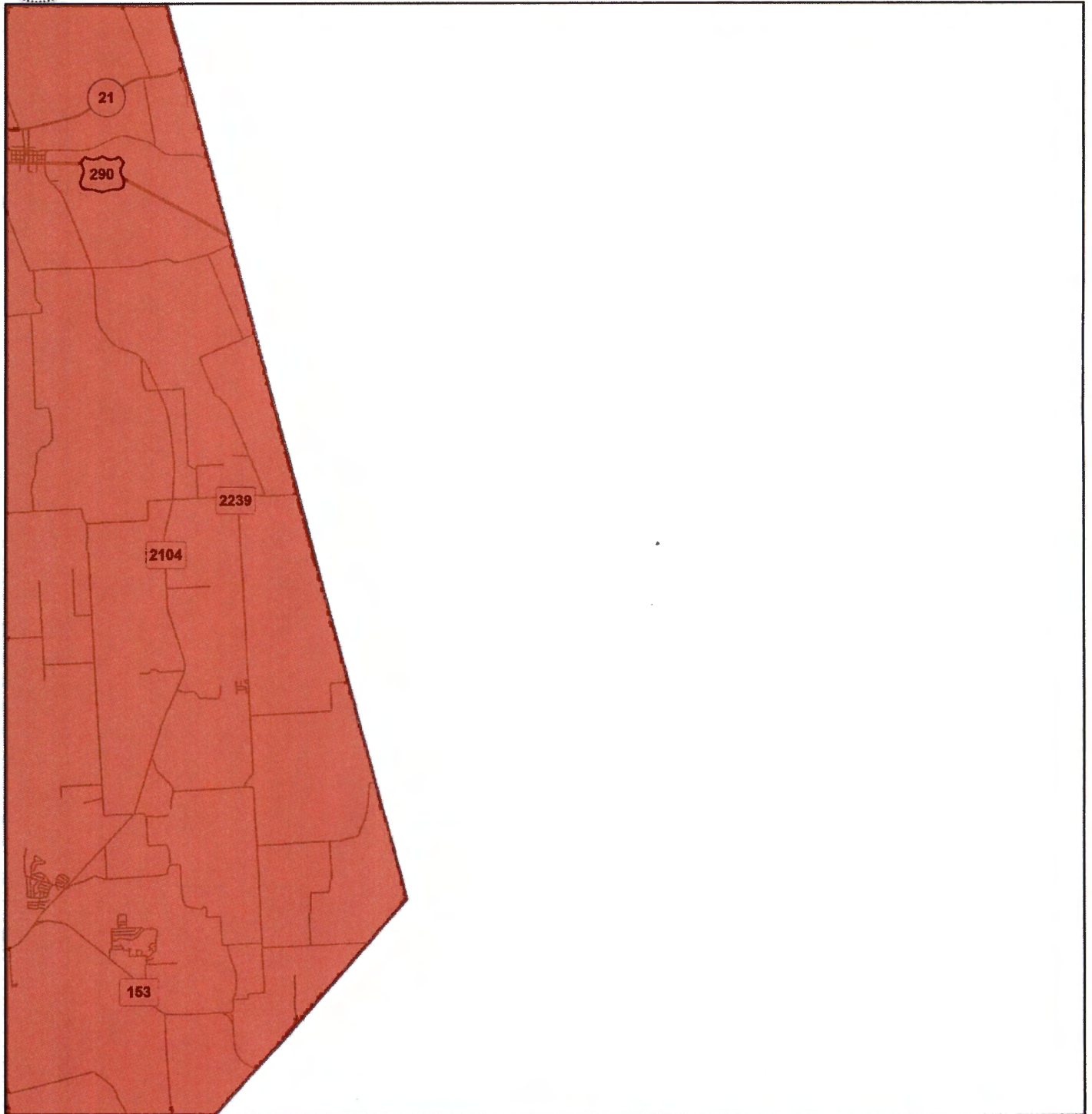
Scan QR Code for an Interactive Viewer

Bastrop County provides this map and data "as is" and assumes no liability for its completeness or accuracy. Information shown on this map is derived from public records that are constantly undergoing change and do not replace a site survey. This product is for informational purposes and may not have been prepared for or be suitable for legal, engineering or surveying purposes. It does not represent an on-the-ground survey and represents only the approximate relative location of property boundaries.




Bastrop County, TX

Bastrop County Emergency Service District No. 3  
Territorial Boundaries

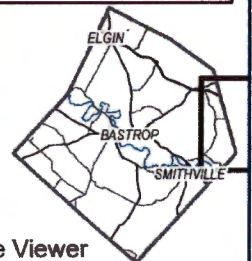


MAP LEGEND

 Bastrop County ESD No. 3



Date: 8/12/2024



Scan QR Code for an Interactive Viewer

Bastrop County provides this map and data "as is" and assumes no liability for its completeness or accuracy. Information shown on this map is derived from public records that are constantly undergoing change and do not replace a site survey. This product is for informational purposes and may not have been prepared for or be suitable for legal, engineering or surveying purposes. It does not represent an on-the-ground survey and represents only the approximate relative location of property boundaries.



Bastrop County, TX

Bastrop County Emergency Service District No. 3  
Territorial Boundaries



MAP LEGEND

 Bastrop County ESD No. 3

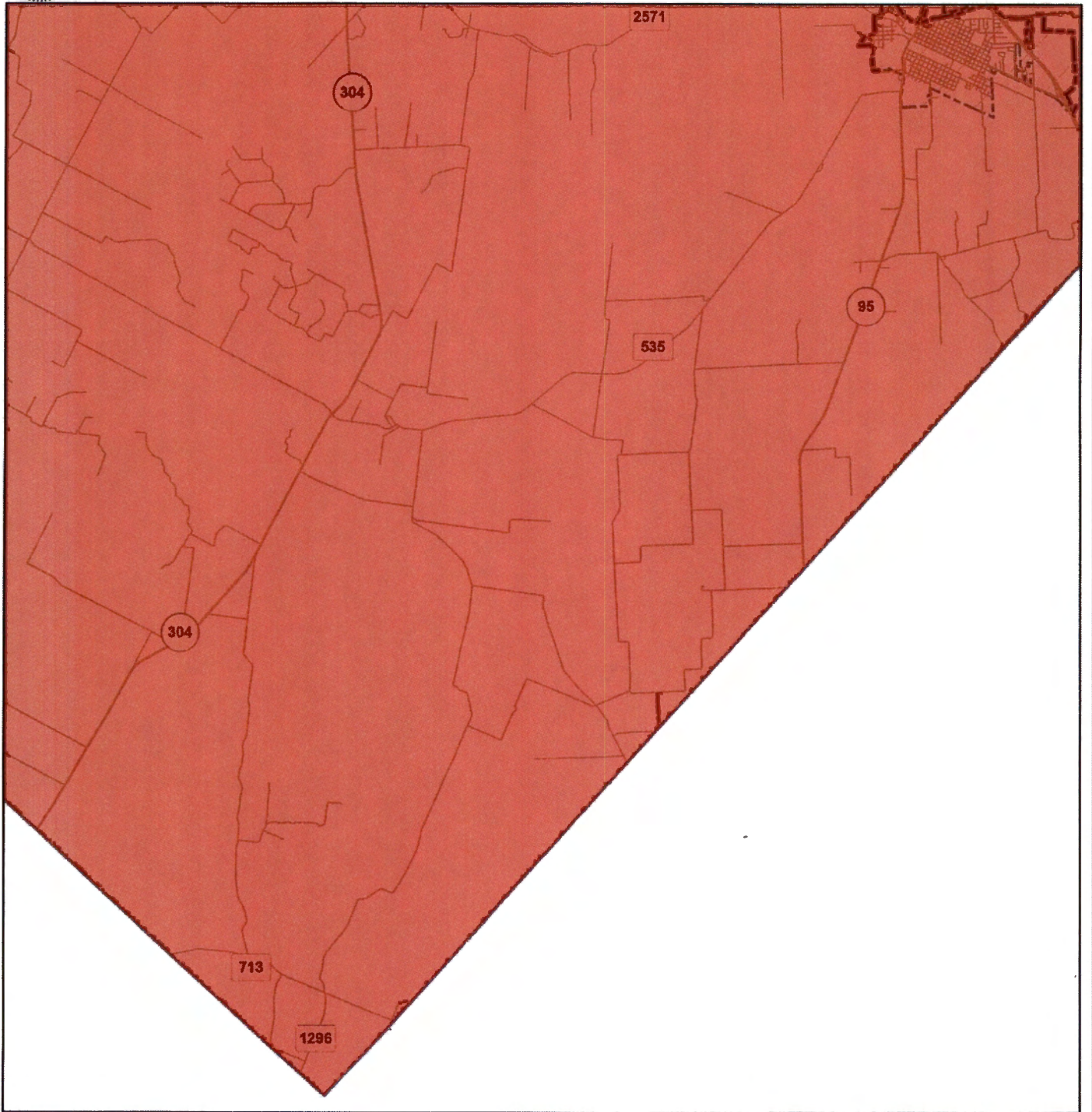


Date: 8/12/2024



Scan QR Code for an Interactive Viewer

Bastrop County provides this map and data "as is" and assumes no liability for its completeness or accuracy. Information shown on this map is derived from public records that are constantly undergoing change and do not replace a site survey. This product is for informational purposes and may not have been prepared for or be suitable for legal, engineering or surveying purposes. It does not represent an on-the-ground survey and represents only the approximate relative location of property boundaries.

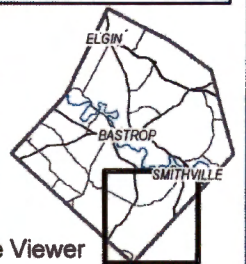


MAP LEGEND

 Bastrop County ESD No. 3



Date: 8/12/2024




Scan QR Code for an Interactive Viewer

Bastrop County provides this map and data "as is" and assumes no liability for its completeness or accuracy. Information shown on this map is derived from public records that are constantly undergoing change and do not replace a site survey. This product is for informational purposes and may not have been prepared for or be suitable for legal, engineering or surveying purposes. It does not represent an on-the-ground survey and represents only the approximate relative location of property boundaries.



Bastrop County, TX

*Bastrop County Emergency Service District No. 3* 10  
*Territorial Boundaries*



MAP LEGEND



 Bastrop County ESD No. 3



Scan QR Code for an Interactive Viewer

Bastrop County provides this map and data "as is" and assumes no liability for its completeness or accuracy. Information shown on this map is derived from public records that are constantly undergoing change and do not replace a site survey. This product is for informational purposes and may not have been prepared for or be suitable for legal, engineering or surveying purposes. It does not represent an on-the-ground survey and represents only the approximate relative location of property boundaries.